SURVEYED TOWNSHIP 20 NORTH RANGE 4 WEST OF THE SEWARD MERIDIAN, ALASKA

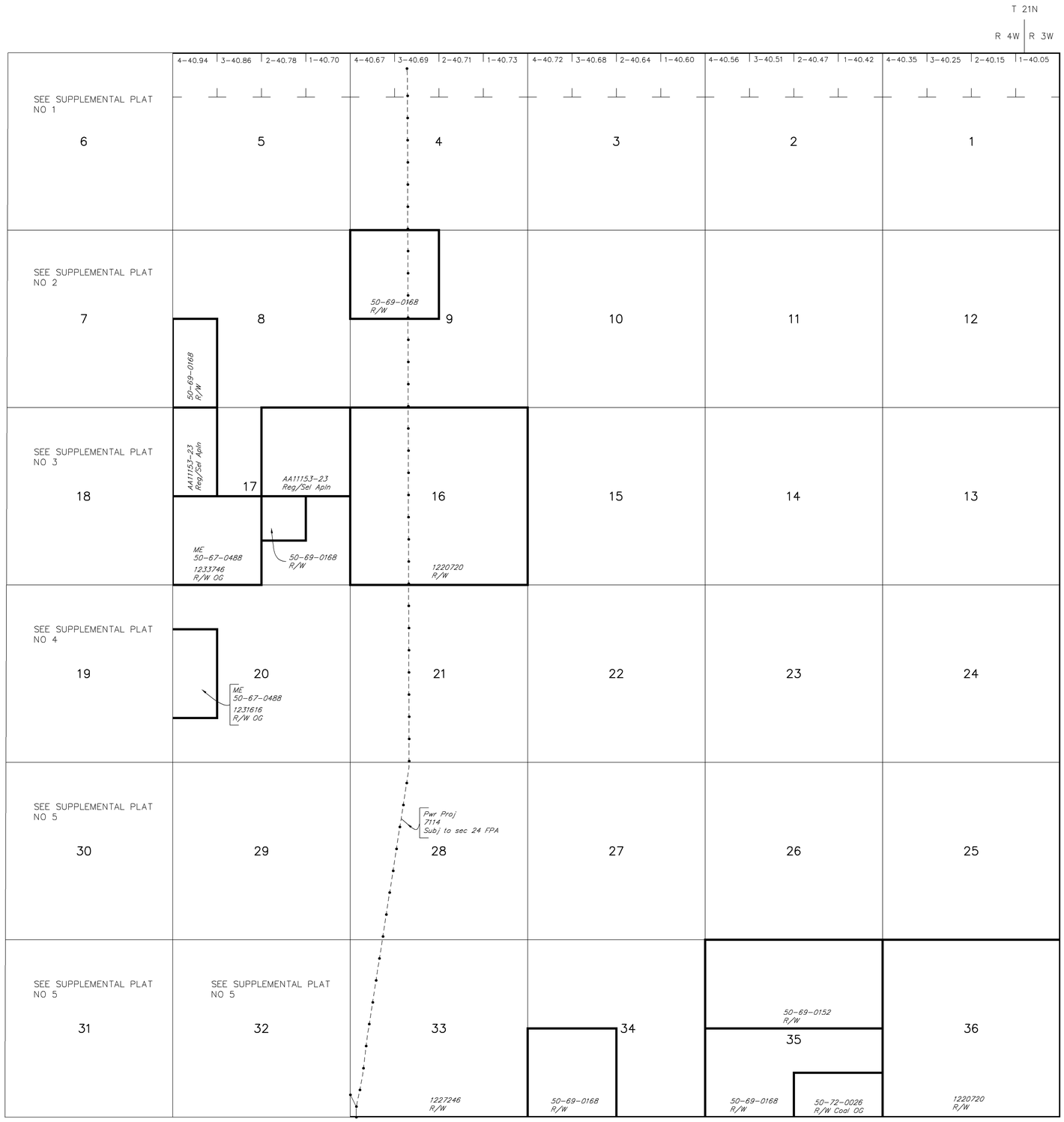

Lat 61°46'13"N
Long 149°54'32"W

SCALE in chains
10 5 0 10 20 30 60

WARNING:
This plat is the Bureau's Record of Title, and should be used only as a graphic display of the township survey data. Records hereon do not reflect title changes which may have been effected by lateral movements of rivers or other bodies of water. Refer to the cadastral surveys for official survey information.

STATUS OF PUBLIC DOMAIN LAND AND MINERAL TITLES

MTP

FOR ORDERS EFFECTING DISPOSAL OR USE OF UN-IDENTIFIED LANDS WITHDRAWN FOR CLASSIFICATION MINERALS, WATER AND/OR OTHER PUBLIC PURPOSES REFER TO INDEX OF MISCELLANEOUS DOCUMENTS.

PLO 5184 Wdl Cl affects Lds/Interests not conveyed

A052034 SS Amdt PL 96-487 Sec 906(e) Top Filed

CURRENT TO	
5-20-2016	

Sew Mer
T 20 N
R 4 W

ACAD

SURVEYED TOWNSHIP 20 NORTH RANGE 4 WEST OF THE SEWARD MERIDIAN, ALASKA

STATUS OF PUBLIC DOMAIN
LAND AND MINERAL TITLES

MTP
SUPPL SEC 6

NO 1

FOR ORDERS EFFECTING DISPOSAL OR USE OF UN-IDENTIFIED LANDS WITHDRAWN FOR CLASSIFICATION MINERALS, WATER AND/OR OTHER PUBLIC PURPOSES REFER TO INDEX OF MISCELLANEOUS DOCUMENTS.

PLO 5184 Wdl Cl affects Lds/Interests not conveyed

A052034 SS Amdt PL 96-487 Sec 906(e) Top Filed

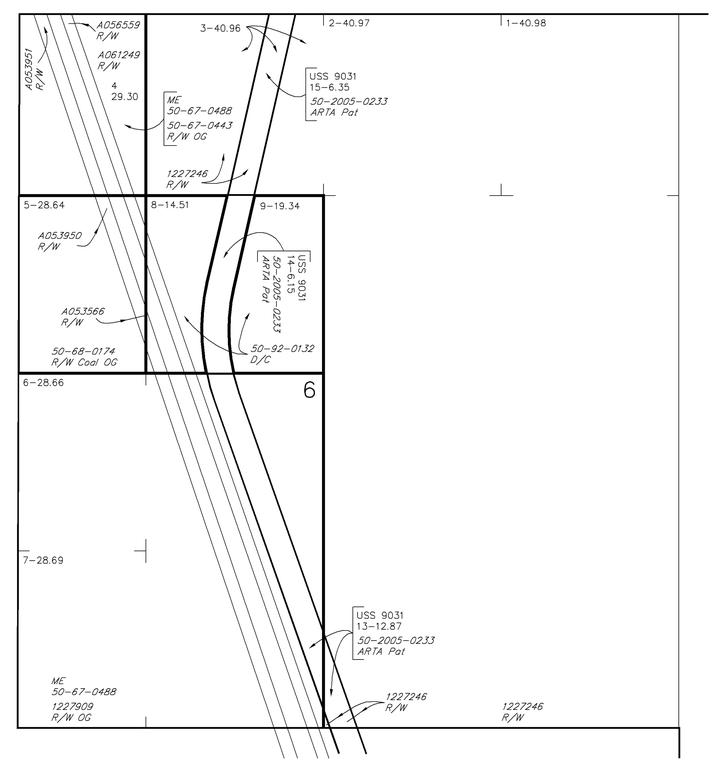

SCALE in chains

5 0 5 10 20

WARNING:
This plat is the Bureau's Record of Title, and should be used only as a graphic display of the township survey data. Records hereon do not reflect title changes which may have been effected by lateral movements of rivers or other bodies of water. Refer to the cadastral surveys for official survey information.

CURRENT TO	
5-20-2016	

Sew Mer
T 20 N
R 4 W

NO 1

ACAD

SURVEYED TOWNSHIP 20 NORTH RANGE 4 WEST OF THE SEWARD MERIDIAN, ALASKA

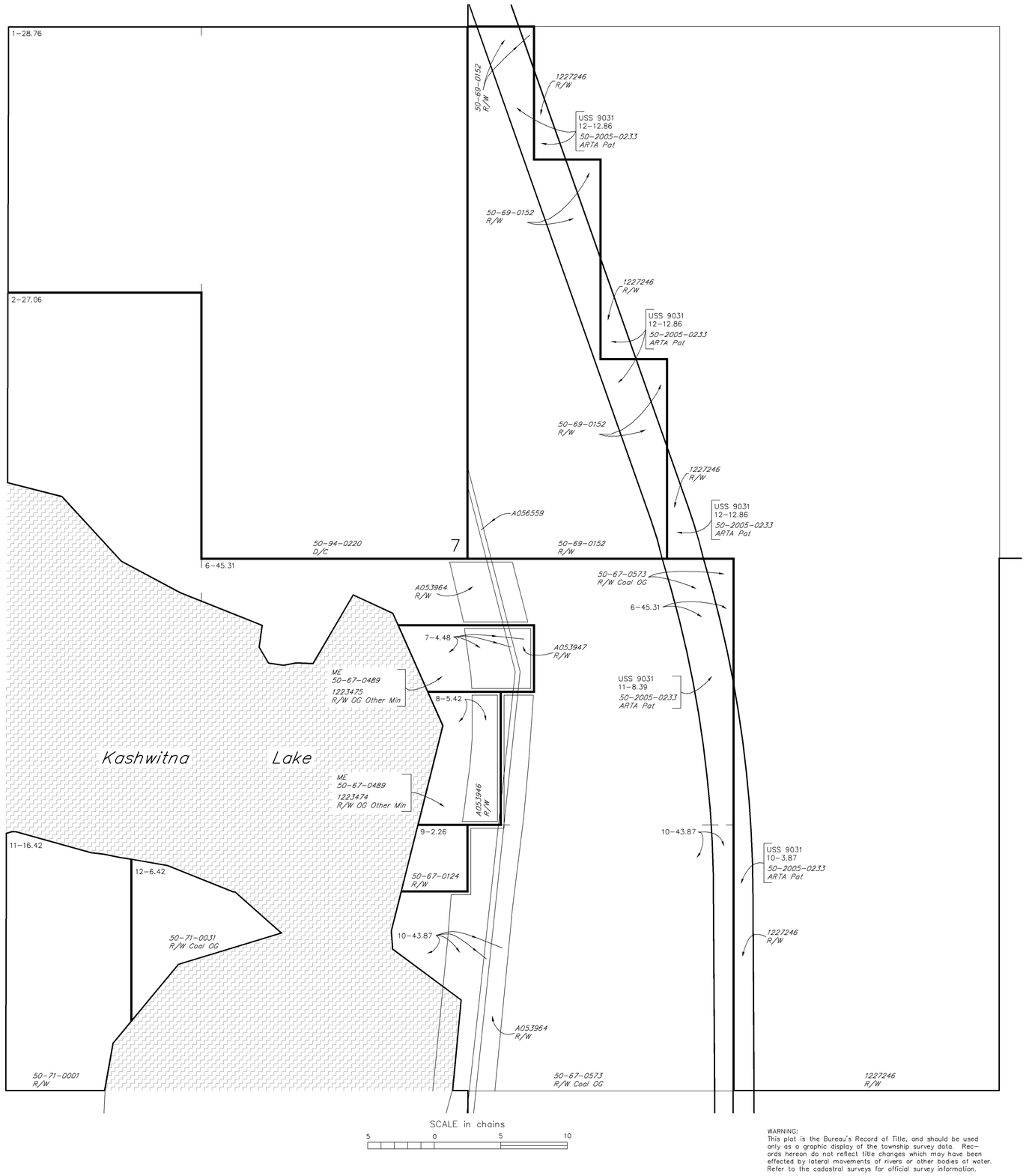

SCALE in chains

5 0 5 10

WARNING:
This plat is the Bureau's Record of Title, and should be used only as a graphic display of the township survey data. Records hereon do not reflect title changes which may have been effected by lateral movements of rivers or other bodies of water. Refer to the cadastral surveys for official survey information.

STATUS OF PUBLIC DOMAIN
LAND AND MINERAL TITLES

MTP
SUPPL SEC 7

NO 2

FOR ORDERS EFFECTING DISPOSAL OR USE OF UN-IDENTIFIED LANDS WITHDRAWN FOR CLASSIFICATION MINERALS, WATER AND/OR OTHER PUBLIC PURPOSES REFER TO INDEX OF MISCELLANEOUS DOCUMENTS.

PLO 5184 Wdl Cl affects Lds/Interests not conveyed

A052034 SS Amdt PL 96-487 Sec 906(e) Top Filed

CURRENT TO	
5-20-2016	

NO 2

Sew Mer
T 20 N
R 4 W

ACAD

SURVEYED TOWNSHIP 20 NORTH RANGE 4 WEST OF THE SEWARD MERIDIAN, ALASKA

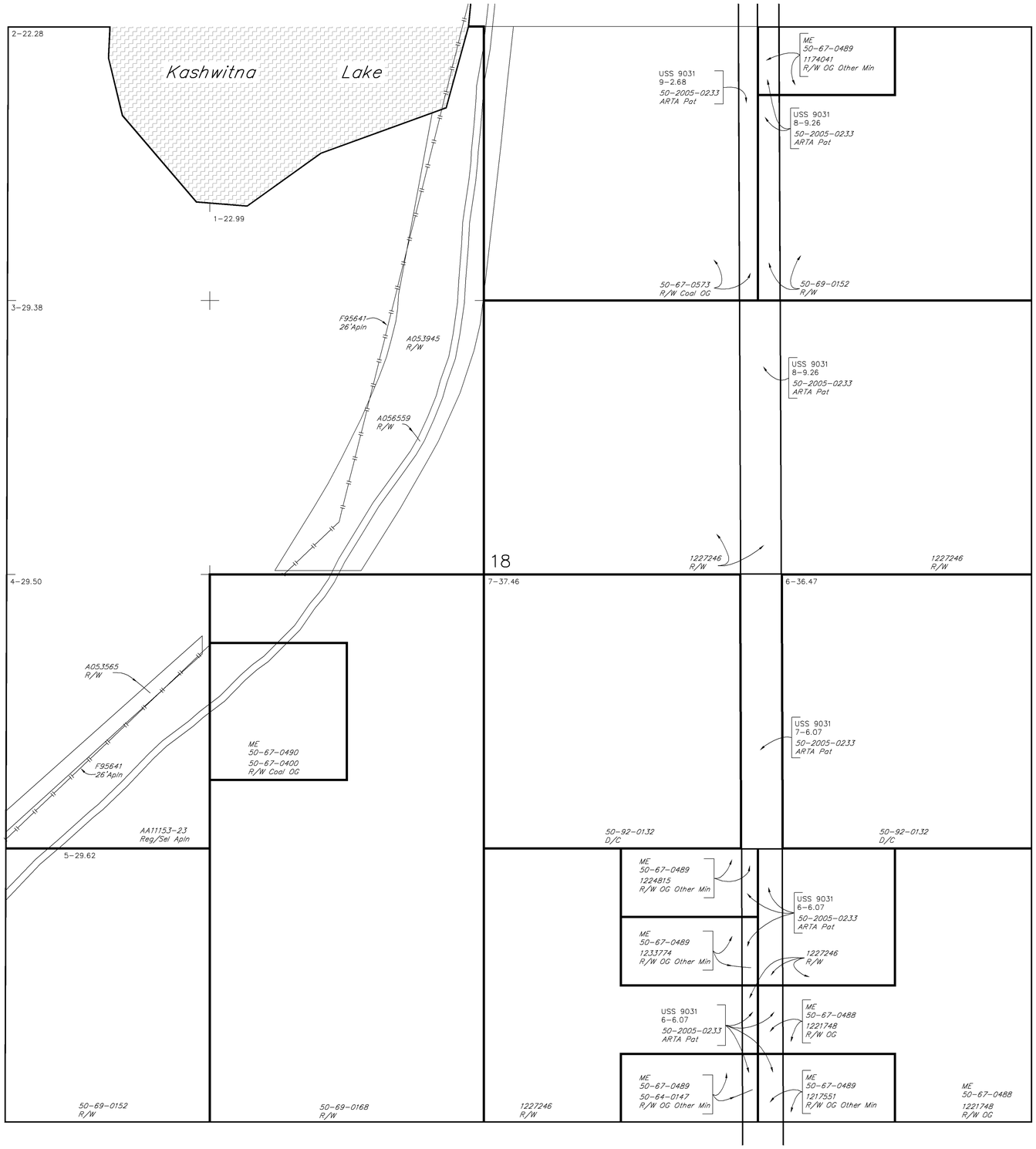

SCALE in chains

5 0 5 10

WARNING:
This plat is the Bureau's Record of Title, and should be used only as a graphic display of the township survey data. Records hereon do not reflect title changes which may have been effected by lateral movements of rivers or other bodies of water. Refer to the cadastral surveys for official survey information.

STATUS OF PUBLIC DOMAIN
LAND AND MINERAL TITLES

MTP
SUPPL SEC 18

NO 3

FOR ORDERS EFFECTING DISPOSAL OR USE OF UN-IDENTIFIED LANDS WITHDRAWN FOR CLASSIFICATION MINERALS, WATER AND/OR OTHER PUBLIC PURPOSES REFER TO INDEX OF MISCELLANEOUS DOCUMENTS.

PLO 5184 Wdl Cl affects Lds/Interests not conveyed

A052034 SS Amdt PL 96-487 Sec 906(e) Top Filed

CURRENT TO	
5-20-2016	

Sew Mer
T 20 N
R 4 W

NO 3

ACAD

SURVEYED TOWNSHIP 20 NORTH RANGE 4 WEST OF THE SEWARD MERIDIAN, ALASKA

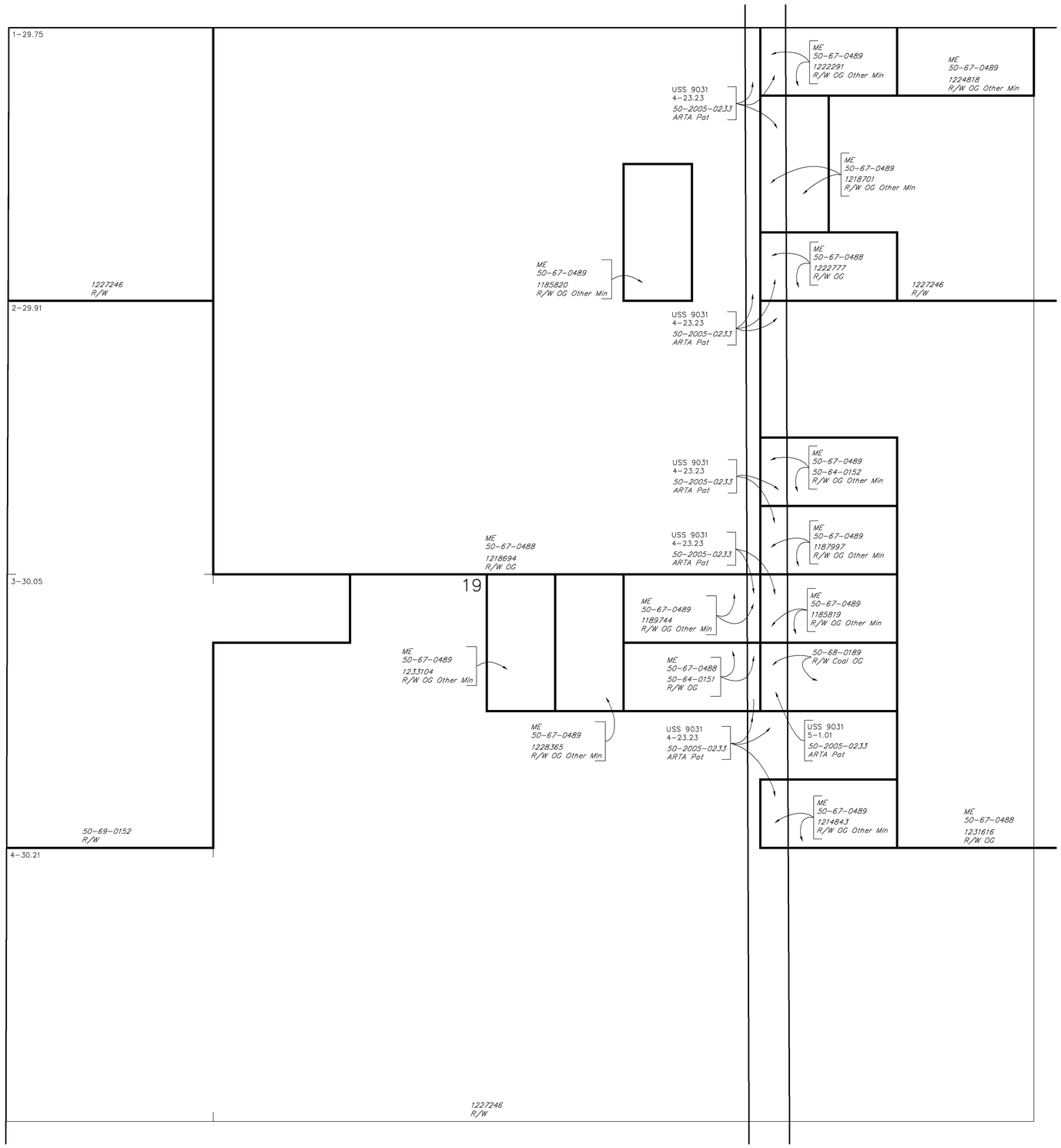

SCALE in chains

5 0 5 10

WARNING:
This plat is the Bureau's Record of Title, and should be used only as a graphic display of the township survey data. Records hereon do not reflect title changes which may have been effected by lateral movements of rivers or other bodies of water. Refer to the cadastral surveys for official survey information.

STATUS OF PUBLIC DOMAIN
LAND AND MINERAL TITLES

MTP
SUPPL SEC 19

NO 4

FOR ORDERS EFFECTING DISPOSAL OR USE OF UN-IDENTIFIED LANDS WITHDRAWN FOR CLASSIFICATION MINERALS, WATER AND/OR OTHER PUBLIC PURPOSES REFER TO INDEX OF MISCELLANEOUS DOCUMENTS.

PLO 5184 Wdl Cl affects Lds/Interests not conveyed

A052034 SS Amdt PL 96-487 Sec 906(e) Top Filed

CURRENT TO	
5-20-2016	

NO 4

Sew Mer
T 20 N
R 4 W

ACAD

SURVEYED TOWNSHIP 20 NORTH RANGE 4 WEST OF THE SEWARD MERIDIAN, ALASKA

STATUS OF PUBLIC DOMAIN
LAND AND MINERAL TITLES

MTP
SUPPL SECS 30,31,32

NO 5

FOR ORDERS EFFECTING DISPOSAL OR USE OF UN-IDENTIFIED LANDS WITHDRAWN FOR CLASSIFICATION MINERALS, WATER AND/OR OTHER PUBLIC PURPOSES REFER TO INDEX OF MISCELLANEOUS DOCUMENTS.

PLO 5184 Wdl Cl affects Lds/Interests not conveyed

A052034 SS Amdt PL 96-487 Sec 906(e) Top Filed

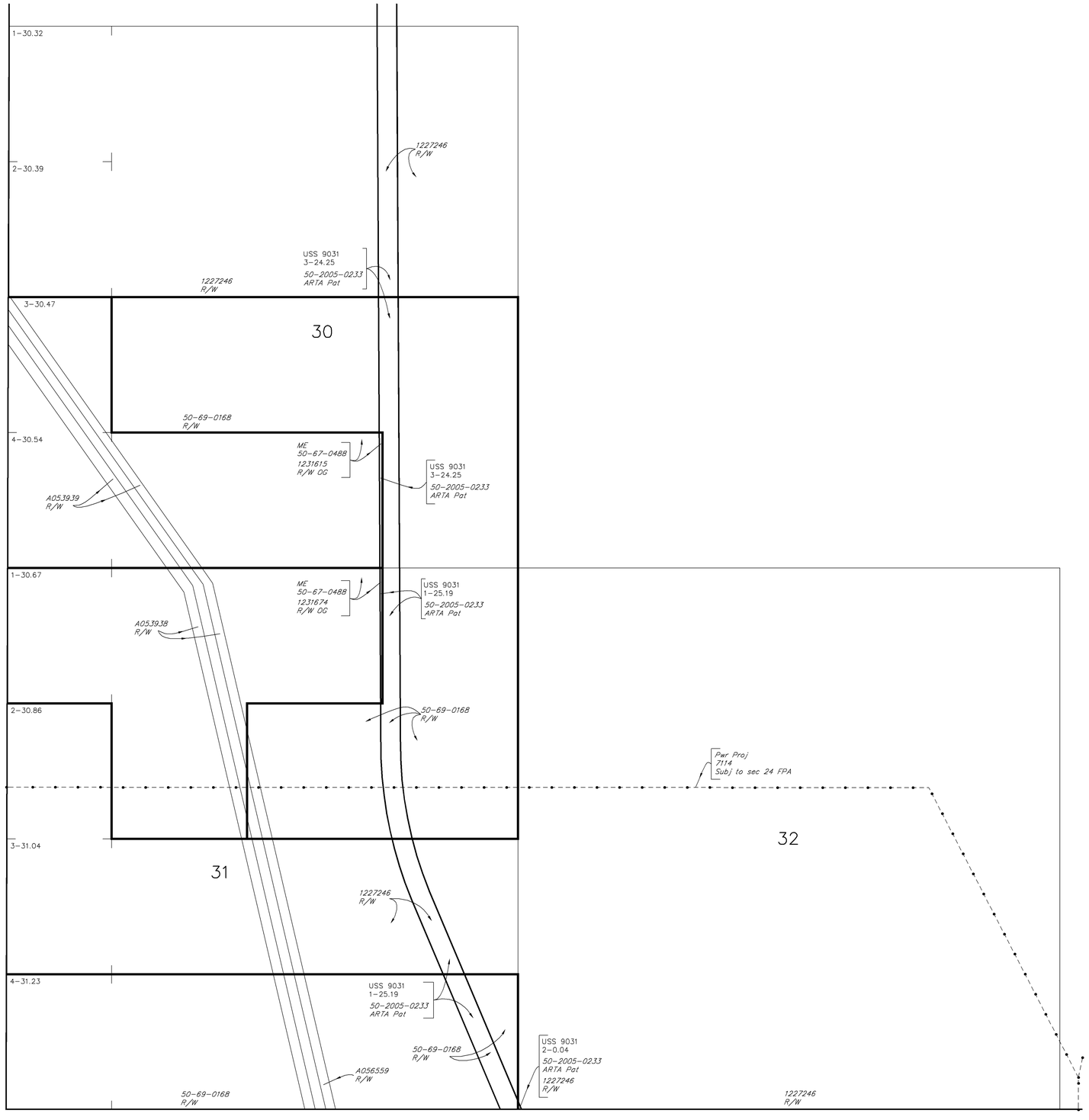

SCALE in chains
5 0 5 10 20

WARNING:
This plat is the Bureau's Record of Title, and should be used only as a graphic display of the township survey data. Records hereon do not reflect title changes which may have been effected by lateral movements of rivers or other bodies of water. Refer to the cadastral surveys for official survey information.

CURRENT TO	
5-20-2016	

NO 5
Sew Mer
T 20 N
R 4 W
ACAD