

BASED ON U.S.G.S. QUADRANGLE, LIVENWOOD A-2 1952 (PHOTO REVISED 1975)
 VICINITY MAP
 1" = 1 Mile

INDEX

SHEET No.	DESCRIPTION
1	Vicinity Map
1	Drawing of entire subdivision
1	Index Chart
2	Blk 1, Lots 1 & 2
2	Blk 2, Lots 1-7
2	Blk 3, Lots 16-31
2	Blk 4, Lots 1-13
2	Blk 6, Lots 1-4
2	Tracts A, B, C, D & E
3	Blk 2, Lots 8-15
3	Blk 3, Lots 1-15 & Lots 32-37
3	Blk 4, Lots 14-18
3	Blk 5, Lots 8-14
3	Tracts A, B & E
4	Blk 4, Lots 19-29
4	Blk 5, Lots 1-7
4	Tracts F & G
4	Basis of Bearing
4	Basis of Coordinates
5	Curve Data Chart
5	Notes
5	Bearing Tree Data
5	Acreage Summary
5	Typicals, Primary & Secondary Monuments
5	Typicals Bearing Tree Tag
5	Certificates


KEY MAP

LEGEND

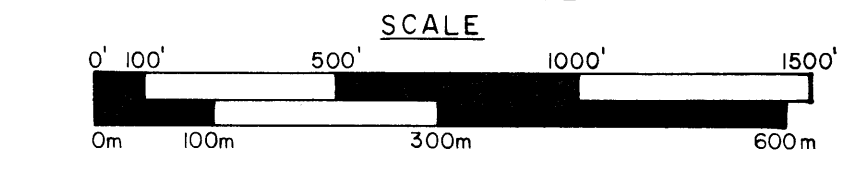
- LOCATION SIGN
- ORIGINAL G.L.O./B.L.M. MONUMENT RECOVERED THIS SURVEY
- A.D.L. MONUMENT RECOVERED THIS SURVEY
- PRIMARY MONUMENT ESTABLISHED THIS SURVEY
(2" x 30" Pipe w/ 3/4" Alum Cap and flanged base)
- SECONDARY MONUMENT ESTABLISHED THIS SURVEY
(5/8" x 36" Rebar w/ 2" Alum Cap)
- NUMERICAL MONUMENT DESIGNATION
- NUMERICAL CURVE DATA DESIGNATION

81-143
 RECORDED - FILED NC
 FBKS. DATE
 9-21 81
 11:12 A
 FNSB

SELECTION INFORMATION
 T3N, R1W
 General Selection 566
 Tentative Approval dated 8-12-64
 T3N, R1E
 General Selection 1104
 Patent No. 50-66-0026 dated 7-30-65

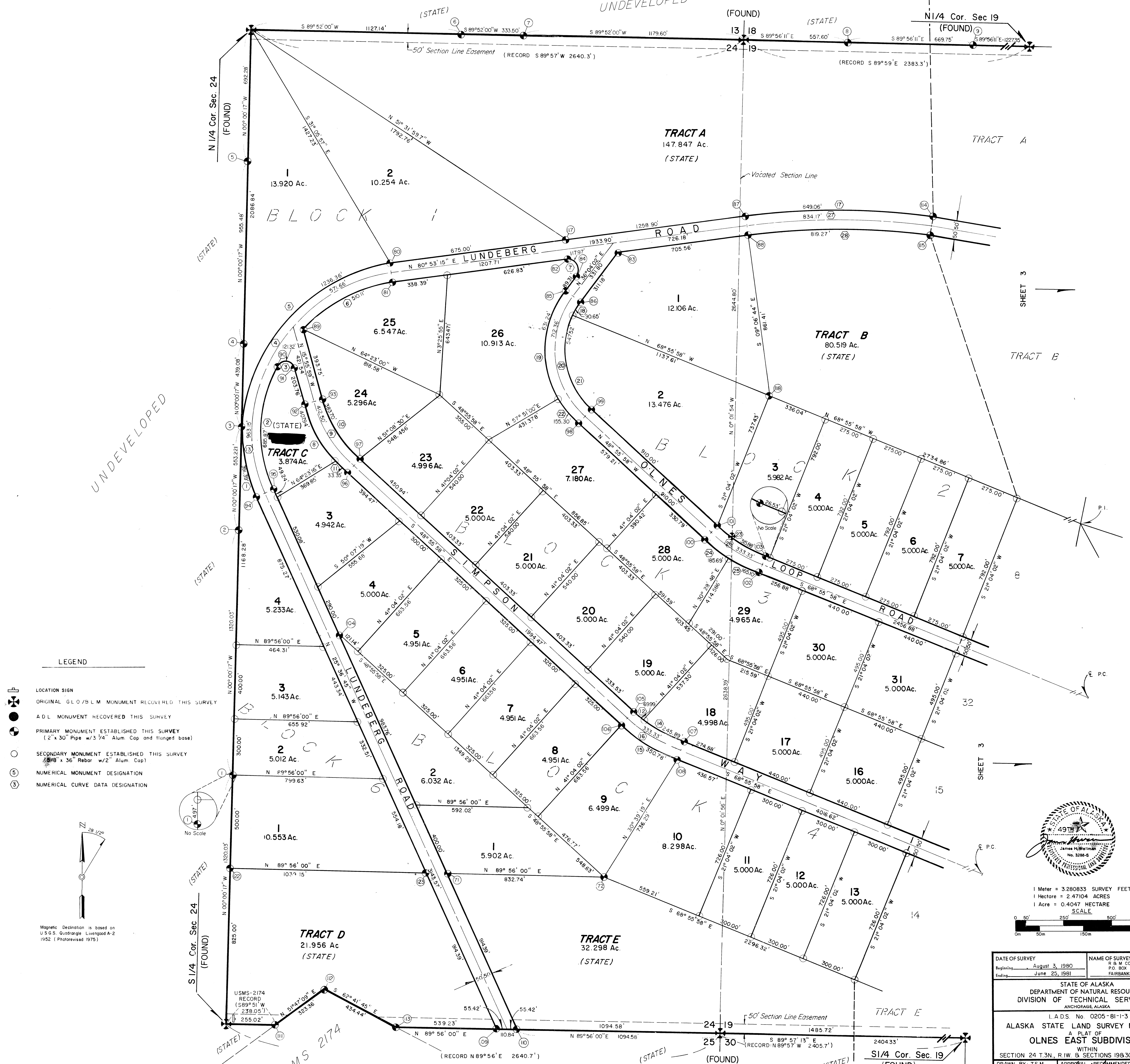


1 Meter = 3.280833 SURVEY FEET
 1 Hectare = 2.47104 ACRES
 1 Acre = 0.4047 HECTARE

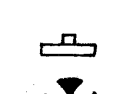



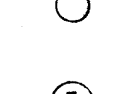
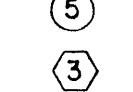



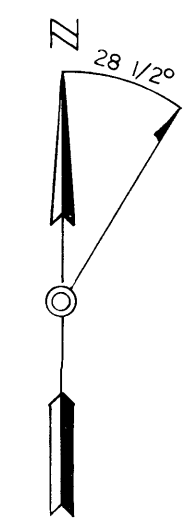
OLNES EAST SUBDIVISION

DATE OF SURVEY Beginning August 3, 1980 Ending June 25, 1981	NAME OF SURVEYOR R & M CONSULTANTS P.O. BOX 2630 FAIRBANKS, ALASKA 99707
STATE OF ALASKA DEPARTMENT OF NATURAL RESOURCES DIVISION OF TECHNICAL SERVICES ANCHORAGE, ALASKA	
L.A.D.S. No. 0205-81-1-3 ALASKA STATE LAND SURVEY No. 80-178 A PLAT OF OLNES EAST SUBDIVISION WITHIN SECTION 24 T3N, R1W & SECTIONS 19 & 30 T3N, R1E, F.M.	
DRAWN BY: TSM DATE: July, 1981 SCALE: 1" = 400'	APPROVAL RECOMMENDED: <i>James H. Wellman</i> City/County Surveyor CHECKED BY: <i>[Signature]</i> FILE NO. 80-178




LEGEND


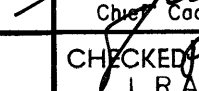
-  LOCATION SIGN
-  ORIGINAL GLO/BLM MONUMENT RECOVERED THIS SURVEY
-  ADL MONUMENT RECOVERED THIS SURVEY
-  PRIMARY MONUMENT ESTABLISHED THIS SURVEY
(2" x 30" Pipe w/3/4" Alum Cap and Flanged base)
-  SECONDARY MONUMENT ESTABLISHED THIS SURVEY
(1/8" x 36" Rebar w/2" Alum Cap)
-  NUMERICAL MONUMENT DESIGNATION
-  NUMERICAL CURVE DATA DESIGNATION



Magnetic Declination is based on U.S.S. Quatrangle Livewood A-2 1952 (Photorevised 1975)




1 Meter = 3.280833 SURVEY FEET
 1 Hectare = 2.47104 ACRES
 1 Acre = 0.4047 HECTARE
 SCALE

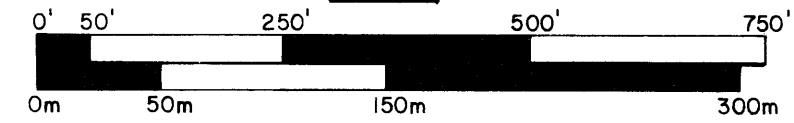
DATE OF SURVEY Beginning August 3, 1980 Ending June 25, 1981	NAME OF SURVEYOR R & M CONSULTANTS P.O. BOX 2630 FAIRBANKS, ALASKA 99707
STATE OF ALASKA DEPARTMENT OF NATURAL RESOURCES DIVISION OF TECHNICAL SERVICES ANCHORAGE, ALASKA	
L.A.D.S. No. 0205-BI-1-3 ALASKA STATE LAND SURVEY No. 80-178 A PLAT OF OLNES EAST SUBDIVISION WITHIN SECTION 24 T.3N., R.1W. & SECTIONS 19&30 T.3N., R.1E., F.M.	
DRAWN BY: TSM	APPROVAL/RECOMMENDED
DATE: July, 1981	
SCALE: 1" = 200'	CHECKED:  FILE NO. 80-178



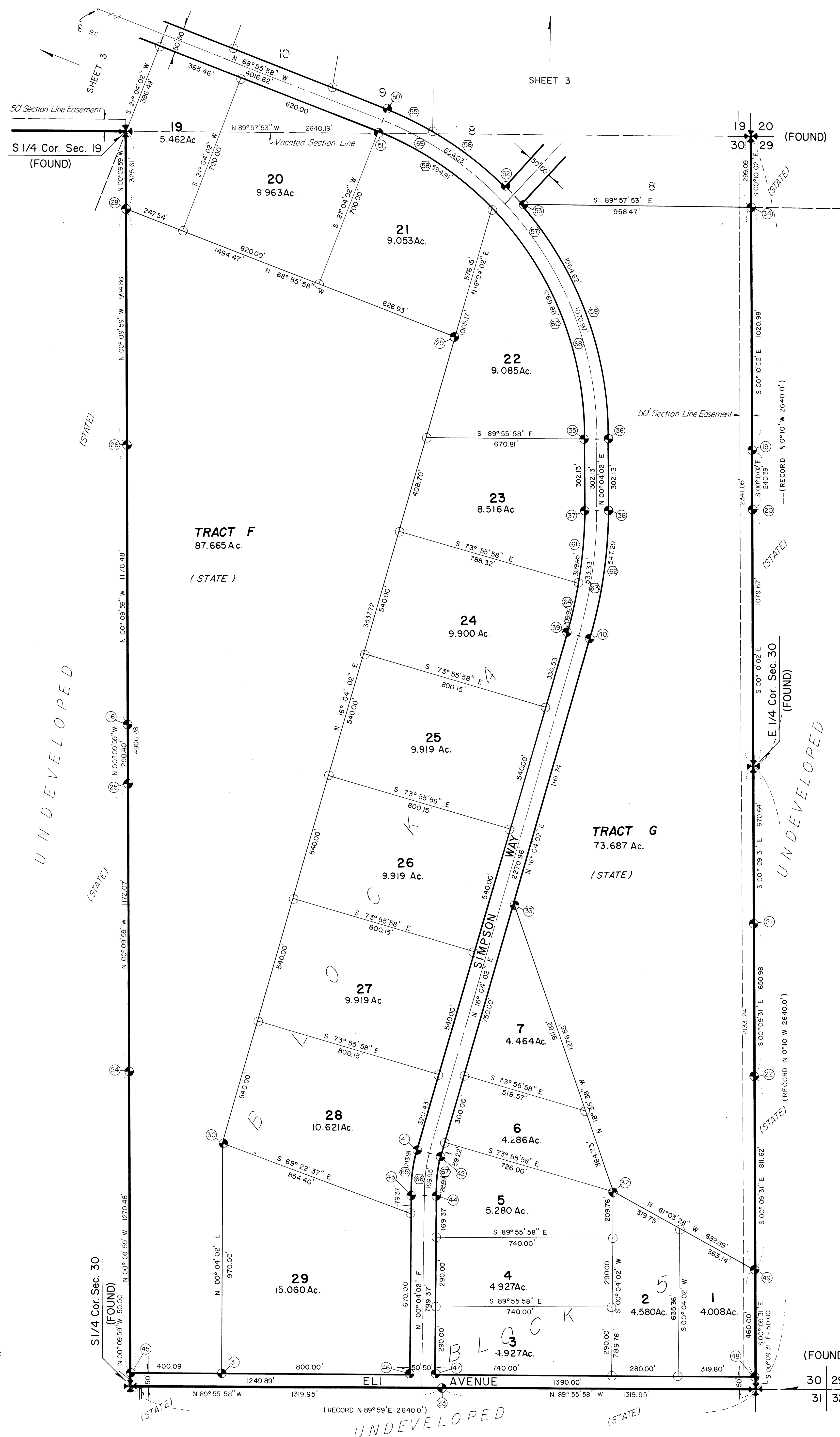
- LEGEND**
- ORIGINAL G.L.O. & L.M. MONUMENT RECOVERED THIS SURVEY
 - A.B.L. MONUMENT RECOVERED THIS SURVEY
 - PRIMARY MONUMENT ESTABLISHED THIS SURVEY
(2" x 30" Pipe w/ 3/4" Alum. Cap and Flanged Base)
 - SECONDARY MONUMENT ESTABLISHED THIS SURVEY
(5/8" x 36" Rebar w/ 2" Alum. Cap)
 - ⑤ NUMERICAL MONUMENT DESIGNATION
 - ③ NUMERICAL CURVE DATA DESIGNATION



1 Meter = 3.280833 SURVEY FEET
 1 Hectare = 2.47104 ACRES
 1 Acre = 0.4047 HECTARE
 SCALE



DATE OF SURVEY Beginning August 3, 1980 Ending June 25, 1981	NAME OF SURVEYOR R & M CONSULTANTS P.O. BOX 2630 FAIRBANKS, ALASKA 99707
STATE OF ALASKA DEPARTMENT OF NATURAL RESOURCES DIVISION OF TECHNICAL SERVICES ANCHORAGE, ALASKA	
L.A.D.S. No. 0205-81-1-3 ALASKA STATE LAND SURVEY No. 80-178 A PLAT OF OLNES EAST SUBDIVISION WITHIN SECTION 24 T3N, R1W & SECTIONS 19 & 30 T3N, R1E, F.M.	
DRAWN BY: T.S.M. DATE: July, 1981 SCALE: 1" = 200'	APPROVAL RECOMMENDED: <i>[Signature]</i> Chief Technical Services L.R.A. FILE NO. 80-178



S. 1/4 Cor. Sec. 24
T3N, R1W, F.M.
Lat. = 65°03'57.533"
Long. = 147°29'27.427"
Alaska State Plane Zone 3
X = 244,112.949 Feet
Y = 4,047,573.987 Feet
Δa = -1°30'11.495"
S.F. = 0.9999497445
U.T.M. Zone 6
N = 7,215,776.213 M.
E = 469,064.567
Convergence = -0°35'46.785"
S.F. = 0.99961172

S.E. Cor. Sec. 24
T3N, R1W, F.M.
Lat. = 65°03'57.563"
Long. = 147°28'25.878"
Alaska State Plane Zone 3
X = 246,751.821 Feet
Y = 4,047,508.145 Feet
Δa = -1°29'15.675"
S.F. = 0.99997292
U.T.M. Zone 6
N = 7,215,768.880 M.
E = 469,868.822 M.
Convergence = -0°34'50.972"
S.F. = 0.99961111

VADM CHATHAM (1941)
BASIS OF BEARING
Record BLM
From US Rectangular Survey
of T3N, R1W
Approved December 22, 1933


VADM IOWA (1950)
Lat. = 64°59'21.458"
Long. = 147°09'51.456"
Alaska State Plane Zone 3
X = 319,742.28 Feet
Y = 4,017,827.46 Feet

HORIZONTAL CONTROL DATA

Lat. = 65°03'35.616"N Long. = 147°22'14.146 W
Alaska State Plane Zone 3 U.T.M. Coordinates Zone 6
X = 288,366.37 Feet N = 7,214,987.835
Y = 4,044,285.74 Feet E = 482,562.417
Δa = -1°14'34.185" Convergence = -0°20'09.739"
S.F. = .99995092 S.F. = 0.99960372

LEGEND

- ⊕ LOCATION SIGN
- ⊗ ORIGINAL G.L.O./B.L.M. MONUMENT RECOVERED THIS SURVEY
- A.D.L. MONUMENT RECOVERED THIS SURVEY
- ⊙ PRIMARY MONUMENT ESTABLISHED THIS SURVEY
(2" x 30" Pipe w/3/4" Alum Cap and Hunged base)
- SECONDARY MONUMENT ESTABLISHED THIS SURVEY
(5/8" x 36" Rebar w/2" Alum. Cap)
- ⑤ NUMERICAL MONUMENT DESIGNATION
- ③ NUMERICAL CURVE DATA DESIGNATION



1 Meter = 3.280833 SURVEY FEET
1 Hectare = 2.47104 ACRES
1 Acre = 0.4047 HECTARE
SCALE
0m 50m 100m 150m 200m 250m 300m

DATE OF SURVEY Beginning August 3, 1980 Ending June 25, 1981	NAME OF SURVEYOR R & M CONSULTANTS P.O. BOX 2630 FAIRBANKS, ALASKA 99707
STATE OF ALASKA DEPARTMENT OF NATURAL RESOURCES DIVISION OF TECHNICAL SERVICES ANCHORAGE, ALASKA	
L.A.D.S. No. 0205-81-1-3 ALASKA STATE LAND SURVEY No. 80-178 A PLAT OF OLNE EAST SUBDIVISION WITHIN SECTION 24 T3N, R1W & SECTIONS 19 & 30 T3N, R1E, F.M.	
DRAWN BY: T.S.M. DATE: July, 1981 SCALE: 1" = 200'	APPROVAL RECOMMENDED: <i>James H. Wolfman</i> C. Wolfman FILE NO. 80-178

