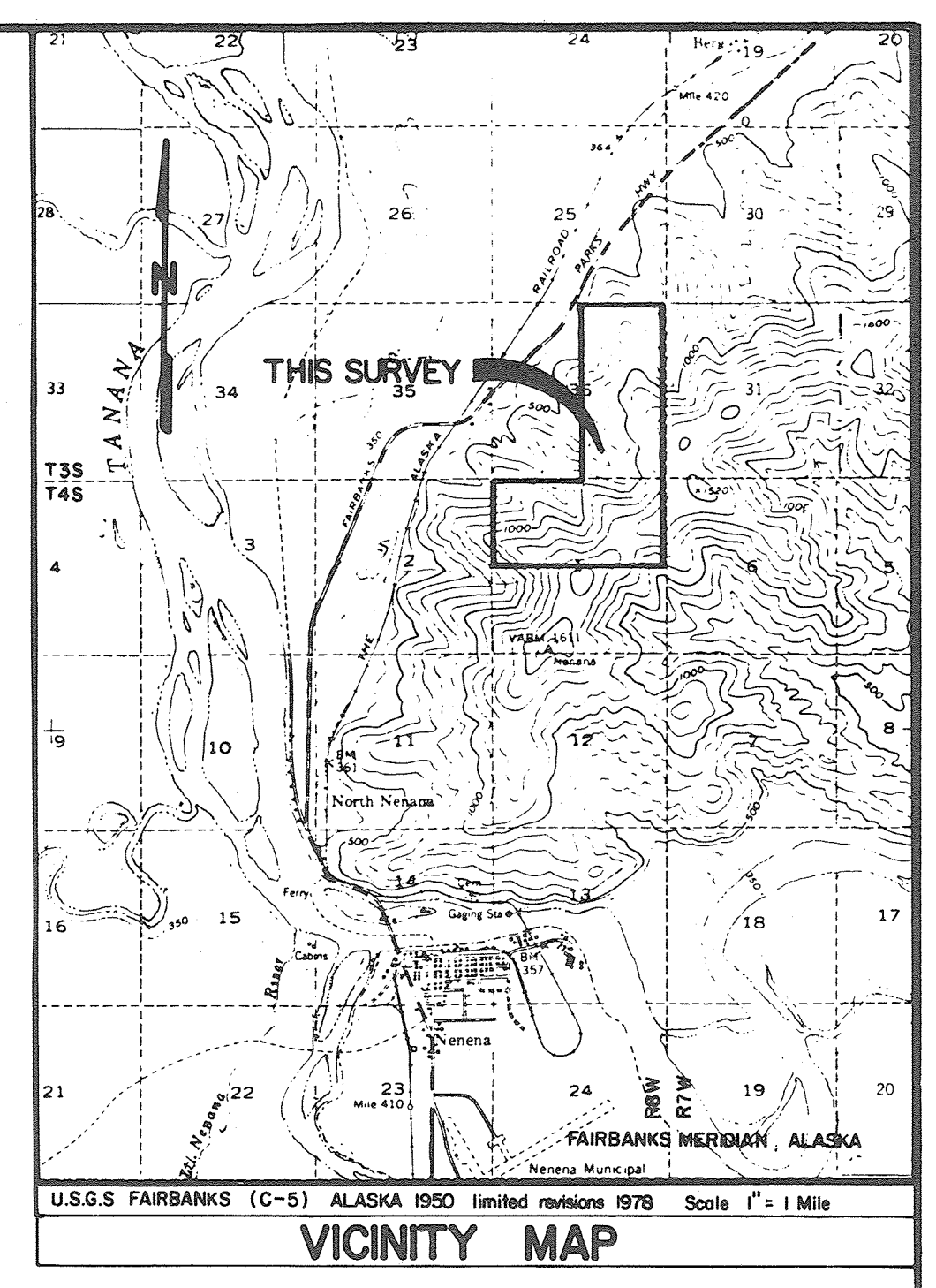


NOTE  
 Basis of Bearings is from the Supplemental Cadastral Survey  
 Plat of Sections 24, 25 & 26, T35, R8W, F.M., Alaska,  
 accomplished by this firm under contract GSC 596, during  
 August & September of 1981



**ACREAGE SUMMARY**

LOTS - TOTAL	498.172 Acres
RIGHTS-OF-WAY	41.637 Acres
TRACTS	99.322 Acres
TOTAL GROSS	639.131 Acres
TOTAL NET	498.172 Acres

**LEGEND**

- ⊕ G.L.O. Brass Cap Monument Recovered
- ⊙ Primary Aluminum Cap Monument Set
- ⊙ Secondary Monument Set
- ④ Monument Number (see sheet 2)
- L3 Line Number (see sheet 2)
- C2 Curve Number (see sheet 2)

**SCALE 1" = 300'**

**SELECTION INFORMATION**  
 T3S, R8W, F.M.  
 School 178  
 Patent No. 1227172 dated 6-5-62  
 T4S, R8W, F.M.  
 Mental Health 32  
 Patent No. 1219434 dated 5-4-61

83-1  
 RECORDED - FILED NC  
 NENANA DIST.  
 DATE 2-7 1983  
 TIME 2:04 PM  
 BY ASID/DP  
 CURT NELSON

DATE OF SURVEY Beginning 5/15/82 Ending 11/14/82	NAME OF SURVEYOR ALASKA DEVELOPMENT CONSULTANTS, INC. 530 Arctic Blvd., Suite 201 Anchorage, Alaska 99502
STATE OF ALASKA DEPARTMENT OF NATURAL RESOURCES DIVISION OF TECHNICAL SERVICES ANCHORAGE, ALASKA	
ASLS NO 82-123 <b>FARMVIEW SUBDIVISION</b> LOCATED IN E 1/2 NW 1/4 S 36, E 1/2 S 36, T 35, R 8 W, F M AK & N 1/2 S 1, T 4 S, R 8 W, F M AK	
LADS NO. 398h-83-1-2	
DRAWN BY GSM	APPROVAL RECOMMENDED Date 12/28/82
DATE 11/24/82	CHECKED P.M.
SCALE 1" = 300'	FILE NO. 82-123



CURVE DATA TABLE

Table with columns: CURVE, DELTA, RADIUS, ARC, TANGENT, CHORD, CHORD BEG. Contains curve data for 76 curves.

LINE DATA TABLE

Table with columns: LINE, BEARING, DISTANCE. Contains line data for 16 lines.

EASEMENT LINE DATA

Table with columns: LINE, BEARING, DISTANCE. Contains easement line data for 45 lines.

BEARING TREE DATA

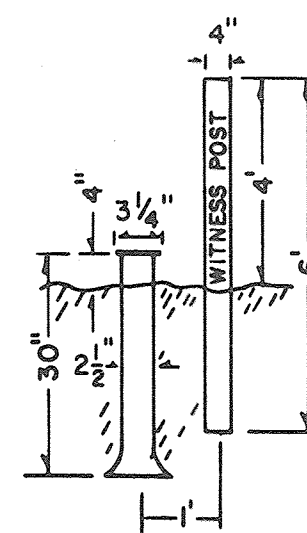
Table with columns: MON. LOCATION, B.T. DESCRIPTION, BEARING, DIST. Contains bearing tree data for 13 trees.

NOTES

- 1. This survey was executed under the terms of GSC-459.
2. Unless noted otherwise all bearings shown hereon are based on a local plane which is oriented to a true meridian only at the base of bearings.
... 12. Homeowner's covenants pertaining to this subdivision are recorded in Book 19, Page 112, Date Feb. 7, 1983.


TYPICAL PRIMARY MONUMENT AND BEARING TREE TAG

Primary monuments set this survey on 2-1/2" x 3" long and have a 3-1/4" aluminum cap with magnet, and a flange base. 4-1/2" x 6" bearing tree tags were stamped and nailed to the trees. A 2"x4"x6" red and white witness post was set adjacent to the monument.



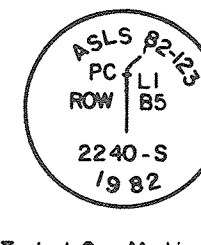
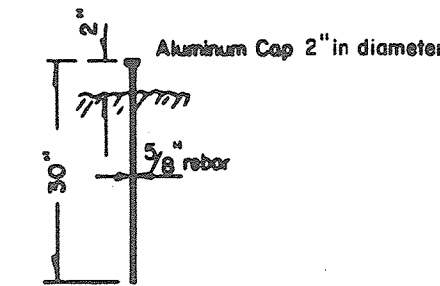
BEARING TREE TAG form with fields for BEARING, DISTANCE, and other surveying details.

TYPICAL BEARING TREE TAG



TYPICAL CAP MARKING

TYPICAL SECONDARY MONUMENT



Typical Cap Marking

CERTIFICATE OF OWNERSHIP AND DEDICATION

I, the undersigned, hereby certify that I am the Director, Division of Technical Services, and that the State of Alaska is owner of A.S.L.S. 82-123, as shown hereon. I hereby approve this survey and plat for the State of Alaska, and dedicate for public or private use as noted, all easements, public utility areas, and rights-of-way as shown and described hereon.

DATE: 12/28/82 Joseph C. Munich DIRECTOR, DIVISION OF TECHNICAL SERVICES

NOTARY'S ACKNOWLEDGMENT: SUBSCRIBED AND SWORN TO BEFORE ME THIS 28th DAY OF December, 1982.

NOTARY FOR ALASKA: Milton A. Sullivan, 12-10-82 MY COMMISSION EXPIRES

SURVEYOR'S CERTIFICATE

I, hereby certify that I am properly registered and licensed to practice land surveying in the State of Alaska, and that this plat represents a survey made by me or under my direct supervision, and the monuments shown hereon actually exist as described, and that all dimensions and other details are correct.

Date: Dec 16, 1982 Registration Number 2240-S

Surveyor's Seal: Robert M. Schwilke



STATE OF ALASKA DEPARTMENT OF NATURAL RESOURCES DIVISION OF TECHNICAL SERVICES ANCHORAGE, ALASKA. A.S.L.S. NO. 82-123 FARMVOY SUBDIVISION. LOTS NO. 398h-83-1-2. DRAWN BY GBM, APPROVED BY E. J. Wilson, 12/28/82.

83-1 NENANA Sheet 2 of 2 Sheets

Vertical text on the left margin: DRAWING NUMBER, PLAN HOLD CORPORATION, IRVINE, CALIFORNIA.