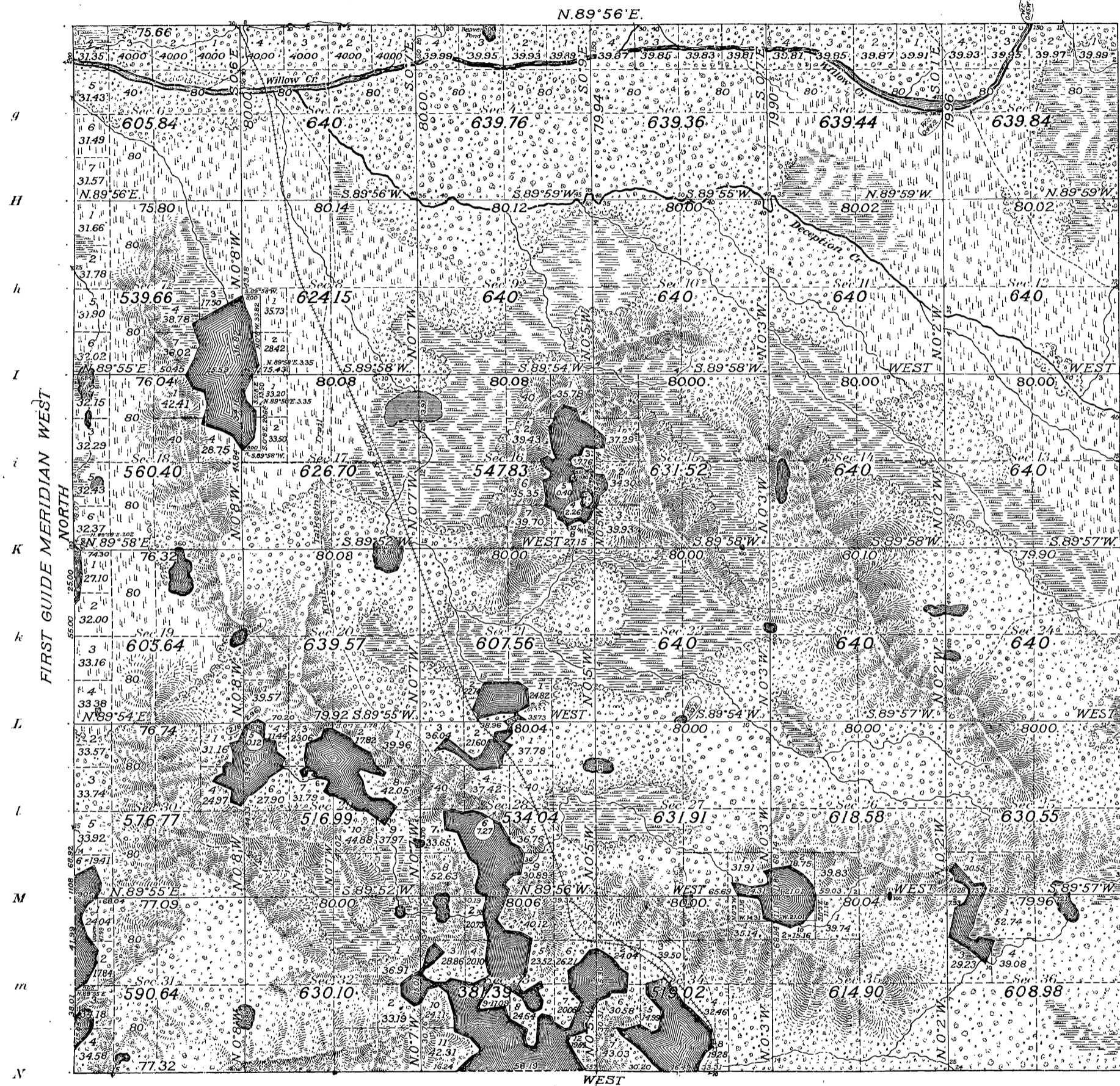


(A 675 a)

Survey Accepted July 24, 1917
G.L.O.

Township N^o 19 North Range N^o 4 West of the Seward Meridian, Alaska.

G F E D C B A



Areas in Acres	
Public Land	21,801.14
Indian Reservation	
Indian Allotments	
Mineral Claims	
Water Surface	1,065.10
Total Area	22,866.24

Lat: 61°41'01"N.
Long: 149°54'32"W.

Scale 40 Chains to an inch
Mean Magnetic Declination

Surveys Designated	By Whom Surveyed	Group	Amount of Surveys			When Surveyed	
			Mts.	chs.	lks.	begun	Completed
North boundary	O. Ross, U.S., A. J. Bradford, U.S.T.	3	5	75	66	July 3, 1916	July 27, 1916
South	"	"	5	77	32	June 26, "	" 15, "
East	A. J. Bradford, U.S.T.	"	6	"	"	" 24, "	June 29, "
West	" 1 st Guide Mer.	"	6	"	"	July 15, "	July 26, "
Subdivisional lines	"	"	60	31	15	June 27 -	" 31 -
Meanders	O. Ross, U.S., A. J. Bradford, U.S.T.	"	25	08	27	"	"
Connections	"	"	0	18	97	"	"

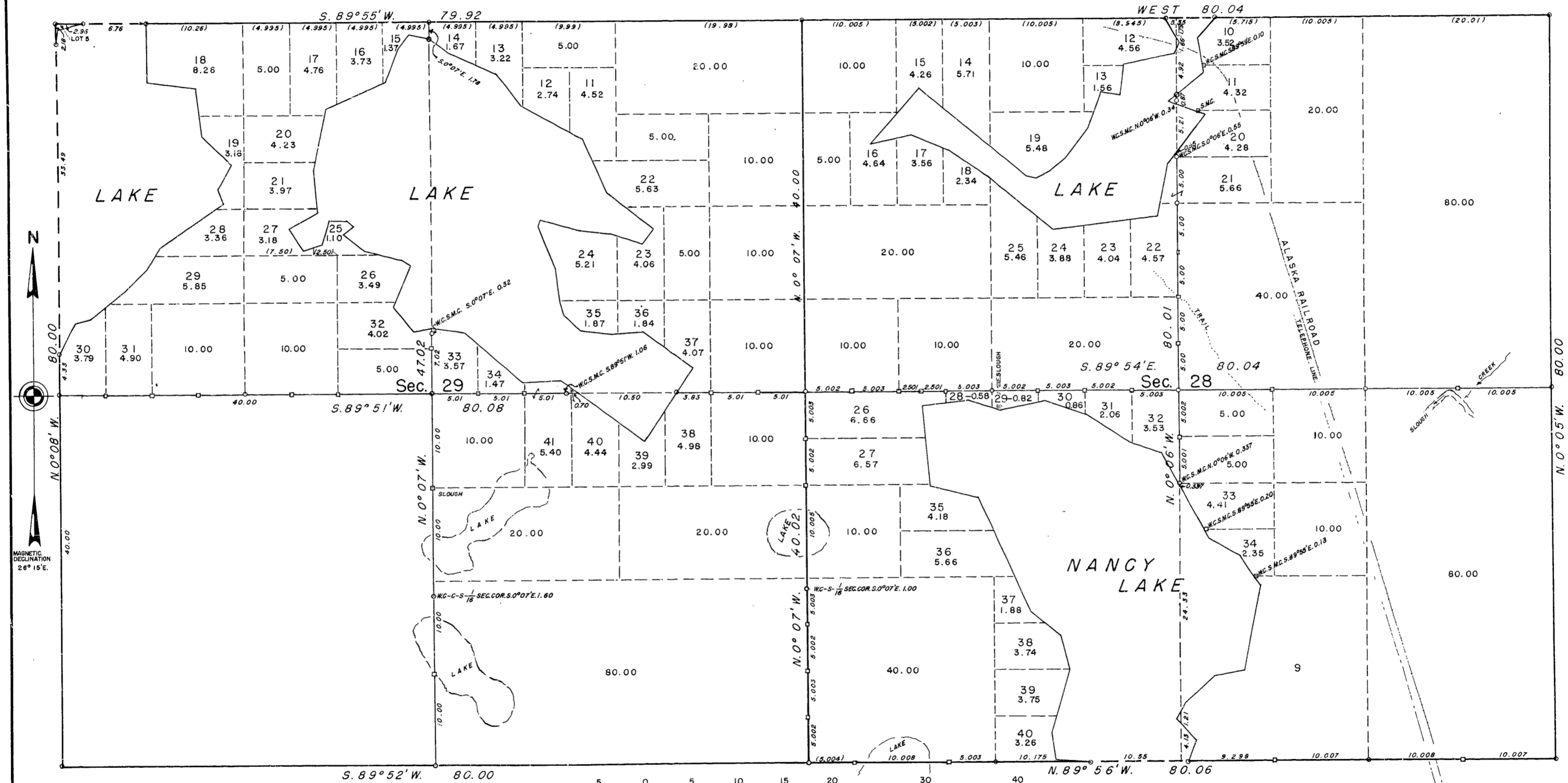
The above map of Township No. 19 North, Range No. 4 West of the Seward Meridian, Alaska is strictly conformable to the field notes of the survey thereof on file in this office, which have been examined and approved

U. S. Surveyor General's Office.
Juneau, Alaska, May 25, 1917

Charles E. Davidson
Surveyor General.

TOWNSHIP 19 NORTH, RANGE 4 WEST OF THE SEWARD MERIDIAN, ALASKA.

DEPENDENT RESURVEY AND SUBDIVISION OF SECTIONS



This plat represents a retracement and reestablishment of portions of the subdivisional lines designed to restore all corners in their original locations according to the best available evidence, and subdivision of sections 28 and 29. The lottings and areas are as shown on the township plat accepted July 24, 1917, except as new areas are shown hereon.

Resurvey and subdivision of sections 28 and 29 executed by Hobart B. Hyatt, September 2 to October 11, 1954, under special instructions for Group 38, Alaska dated August 10, 1928.

SCALE IN CHAINS
Area resurveyed: 1051.03 acres

○ INDICATES AN IRON POST WITH BRASS CAP
□ INDICATES A WOODEN POST

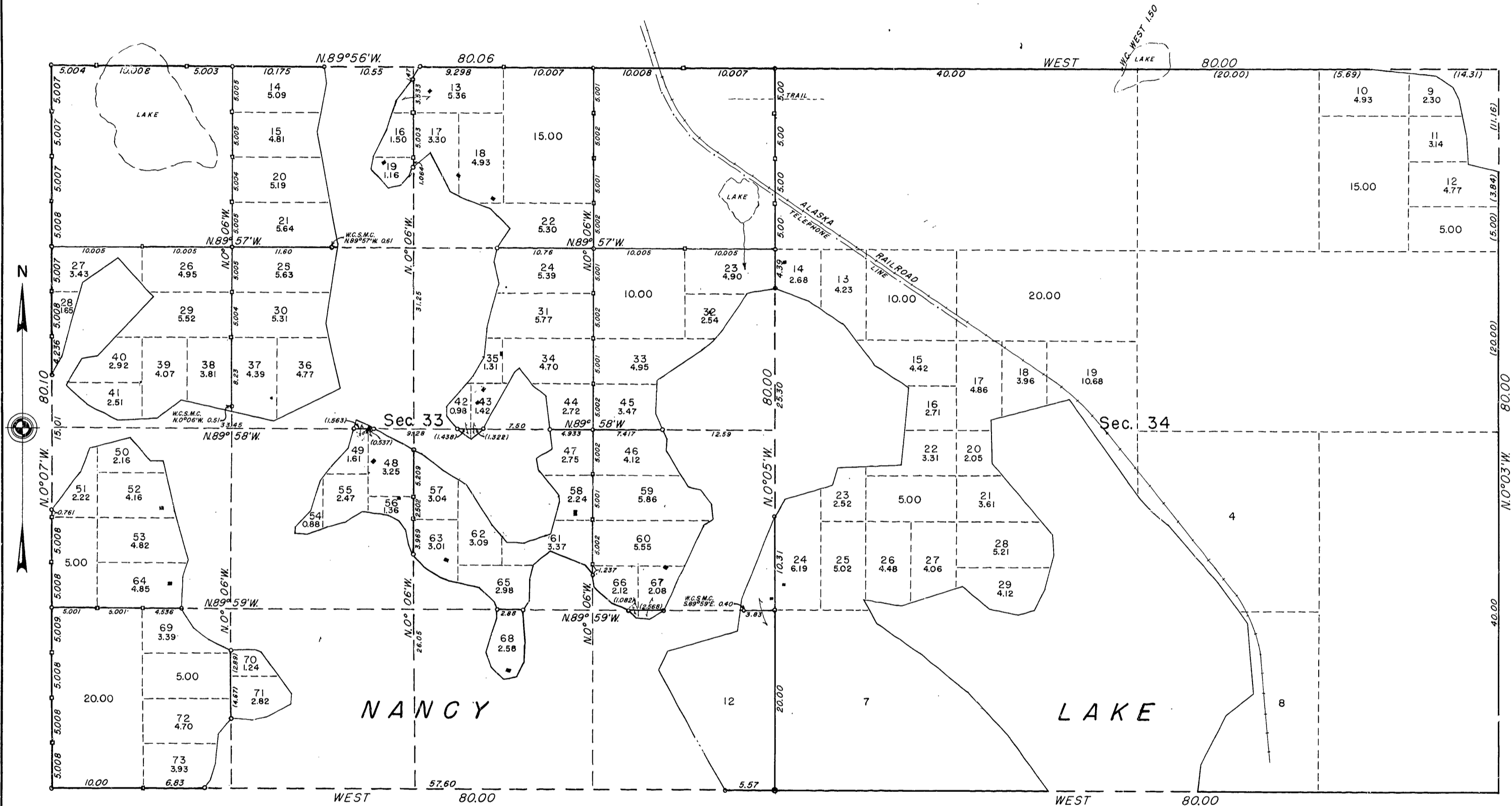
UNITED STATES DEPARTMENT OF THE INTERIOR
BUREAU OF LAND MANAGEMENT
Washington, D. C. December 20, 1956

This plat is strictly conformable to the approved field notes, and the survey, having been correctly executed in accordance with the requirements of law and the regulations of this Bureau, is hereby accepted.

For the Director
Earl G. Harrington
Cadastral Engineering Staff Officer

TOWNSHIP 19 NORTH, RANGE 4 WEST OF THE SEWARD MERIDIAN, ALASKA.

DEPENDENT RESURVEY AND SUBDIVISION OF SECTIONS



This plat represents a retracement and reestablishment of portions of the township boundary and subdivisional lines of sec. 33 designed to restore all corners in their original locations according to the best available evidence, a subdivision of section 33 and a subdivision by protraction of sec. 34, with new meanders along original lots 1, 5, 6, 7, 8, 9, 10 and 11, sec. 33. The lottings and areas are as shown on the township plat accepted July 24, 1917, except as new areas are shown hereon.

Resurvey and subdivision of sec. 33 executed by Hobart B. Hyatt, September 2 to October 11, 1954, under special instructions for Group 38, Alaska, dated August 10, 1928.

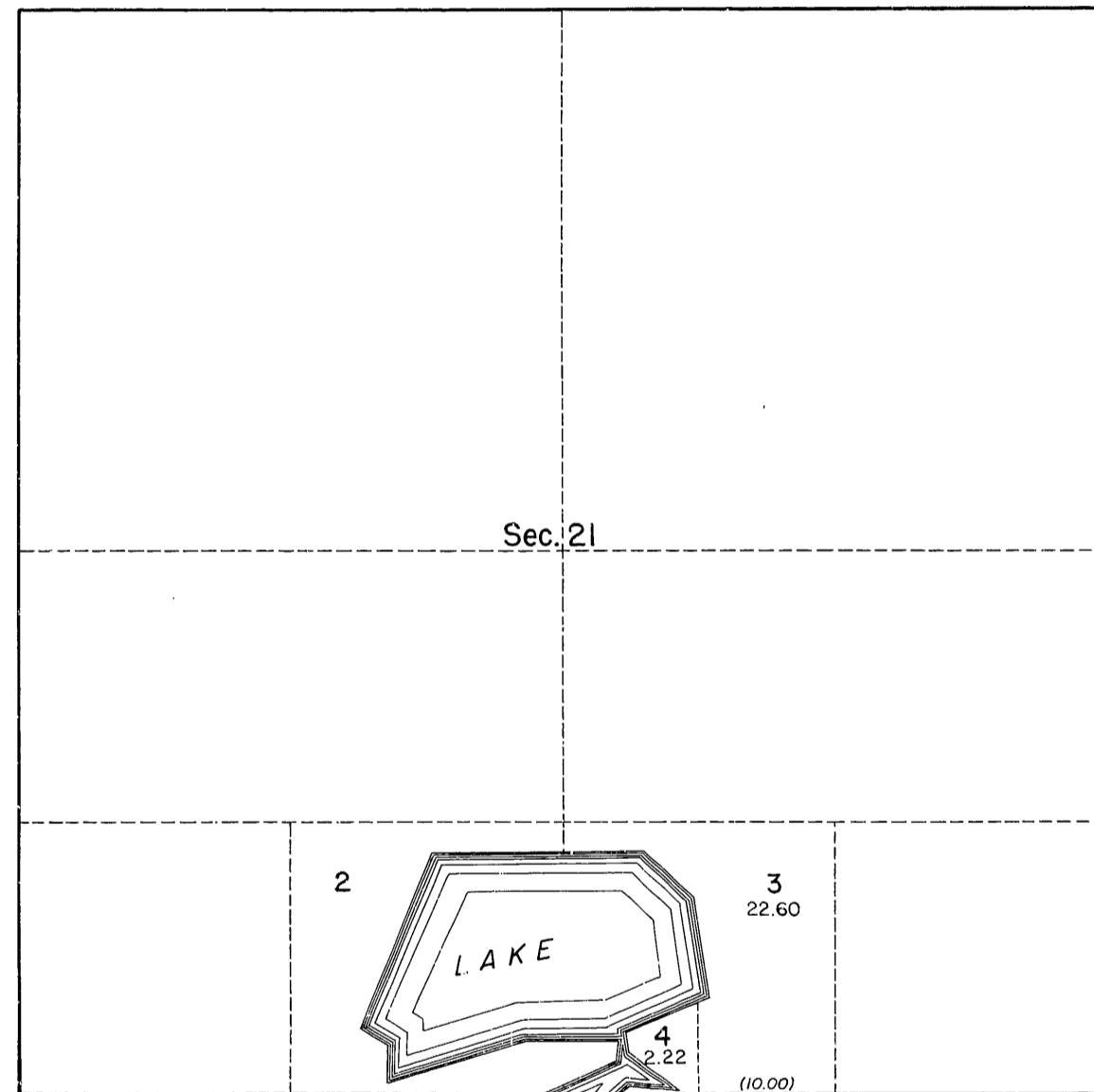
SCALE IN CHAINS
 Area resurveyed: 370.68 acres
 ○ INDICATES AN IRON POST WITH BRASS CAP
 □ INDICATES A WOODEN POST

UNITED STATES DEPARTMENT OF THE INTERIOR
 BUREAU OF LAND MANAGEMENT
 Washington, D. C. December 20, 1956

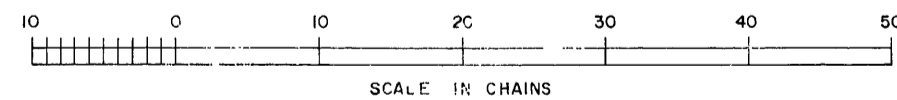
This plat is strictly conformable to the approved field notes, and the survey, having been correctly executed in accordance with the requirements of law and the regulations of this Bureau, is hereby accepted.

For the Director
Earl G. Harrington
 Cadastral Engineering Staff Officer

TOWNSHIP 19 NORTH, RANGE 4 WEST OF THE SEWARD MERIDIAN, ALASKA
SUPPLEMENTAL PLAT



This plat shows a subdivision of original lot 1 and is based upon the township plat accepted July 24, 1917.



UNITED STATES DEPARTMENT OF THE INTERIOR
BUREAU OF LAND MANAGEMENT
Washington, D.C. July 24, 1961

This plat, showing amended lottings, is based upon the official records, and having been correctly prepared in accordance with the regulations, is hereby accepted.

For the Director

E. B. Huntington
Chief, Division of Engineering

2/12/61

REV.

