CERTIFICATE OF OWNERSHIP AND DEDICATION

I, the undersigned, hereby certify that I am the Director, Division of Technical Services, and that the State of Alaska is owner of A.S.L.S. 84-89, as shown hereon. I hereby approve this survey and plat for the State of Alaska, and dedicate for public or private use as noted, all easements, public utility areas, and rights-of-way as shown and described hereon.

Dec 20, 1984
Date

James R. Anderson
Director
Division of Technical Services

NOTARY'S ACKNOWLEDGEMENT

Notary for James R. Anderson Director, Division of Technical Services

Subscribed and sworn to before me this 20th day of December, 1984

Ruth E. Oja
Notary Public for Alaska

My commission expires: 3-7-88

STATE OF ALASKA
NOTARY PUBLIC
RUTH E. OJA

CERTIFICATE OF APPROVAL BY THE ALASKA DEPARTMENT OF ENVIRONMENTAL CONSERVATION

This subdivision has been reviewed in accordance with 18 AAC 72.065 and is approved subject to any noted restrictions.

R. Flint — EFO IV — 1-15-85
Signature — Title — Date

SURVEYOR'S CERTIFICATE

I HEREBY CERTIFY THAT I AM PROPERLY REGISTERED AND LICENSED TO PRACTICE LAND SURVEYING IN THE STATE OF ALASKA, AND THAT THIS PLAT REPRESENTS A SURVEY MADE BY ME OR UNDER MY DIRECT SUPERVISION, AND THE MONUMENTS SHOWN HEREON ACTUALLY EXIST AS DESCRIBED, AND THAT ALL DIMENSIONS AND OTHER DETAILS ARE CORRECT.

DATE: 12-7-84 REGISTRATION NO. 1410S

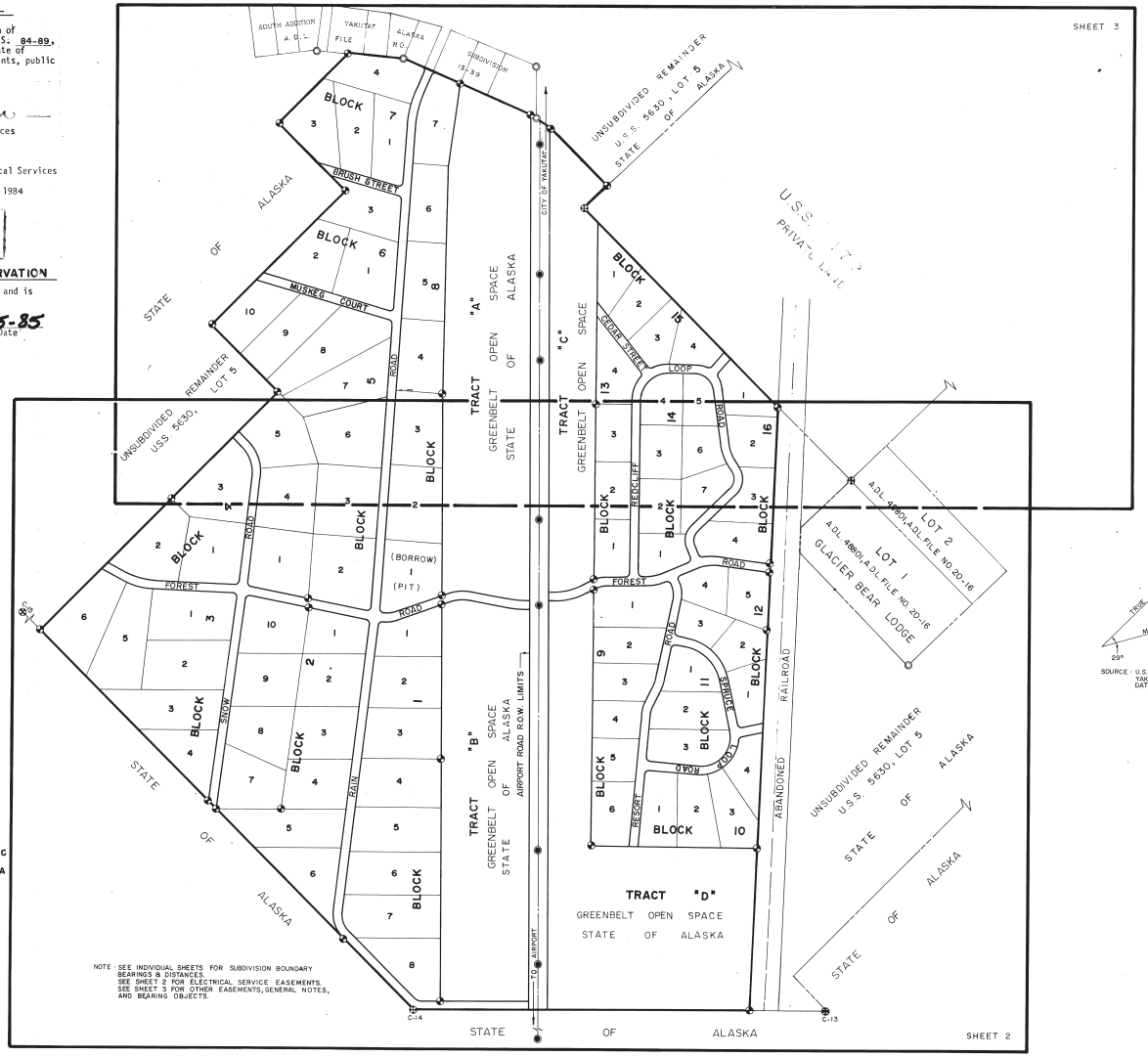
MALCOLM A. MENZIES

INDEX OF SHEETS

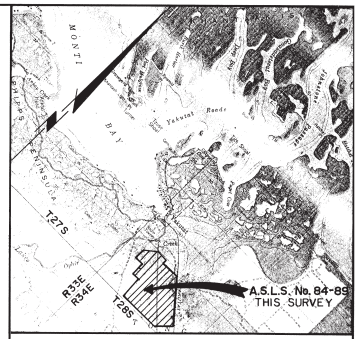
SHEET NO.	DESCRIPTION
1	COVER SHEET, PLAT CERTIFICATIONS
2	BLOCKS 1 THRU 5, 8 THRU 14, & BLOCK 16, TRACTS A,B,C,& D, & POWERLINE EASEMENT DATA, BASIS OF BEARING, & BASIS OF CO-ORDINATES.
3	BLOCKS 4 THRU 8 & 13 THRU 16, TRACTS A & C GENERAL NOTES, BEARING TREE DATA, TYPICAL MONUMENTS & TABLE OF CURVE DATA

ACREAGE SUMMARY TABLE

	GROSS ACRES	NET ACRES
LOTS	298.073	298.073
ROADS	51.916	51.916
TRACTS	157.957	157.957
TOTAL	507.946	507.946

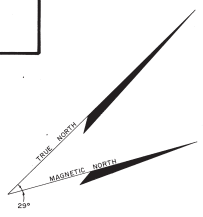


NOTE: SEE INDIVIDUAL SHEETS FOR SUBDIVISION BOUNDARY BEARINGS & DISTANCES. SEE SHEET 2 FOR ELECTRICAL SERVICE EASEMENTS. SEE SHEET 3 FOR OTHER EASEMENTS, GENERAL NOTES, AND BEARING OBJECTS.



VICINITY MAP

SOURCE: U.S.G.S. QUADRANGLE YAKUTAT (C-5); ALASKA, 1959
SCALE: 1" = 1 MILE



SOURCE: U.S.G.S. QUAD. MAP YAKUTAT (C-5) AK. DATE: 1959

LEGEND

- ORIGINAL B.L.M./G.L.O. MONUMENT RECOVERED THIS SURVEY
- PRIMARY MONUMENT BY OTHERS RECOVERED THIS SURVEY
- D.O.T. & MONUMENT RECOVERED THIS SURVEY
- PRIMARY MONUMENT SET THIS SURVEY
- SECONDARY MONUMENT SET THIS SURVEY
- POWERPOLE
- BASIS OF BEARING LINE

SCALE: 1" = 400' (121.92 Meters)

0' 400' 1200' 2000'
0m 200m 400m 600m

1 METER = 3.280833 U.S. SURVEY FEET
1 U.S. ACRE = 0.4047 HECTARES

L.A.D.S. No. 0297-85-3-2

ALASKA STATE LAND SURVEY No. 84-89

YAKUTAT ALASKA SUBDIVISION

WITHIN U.S. SURVEY No. 5630, LOT 5
T. 27S., R. 34E., C.R.M.
LOCATED AT

YAKUTAT, ALASKA

Plat 85-3
RECORDED - FILED NC
Juneau REC. DIST.
DATE 1-15 19 85
TIME 9:39 A M.
Requested by State of Alaska
Address DNR - DTS
3601 C St. #404-786
Anchorage AK 99503

DATE OF SURVEY: Beginning JUNE 25, 1984 Ending JULY 31, 1984	NAME OF SURVEYOR: R&M CONSULTANTS INC. P.O. BOX 1789 JUNEAU, ALASKA 99802

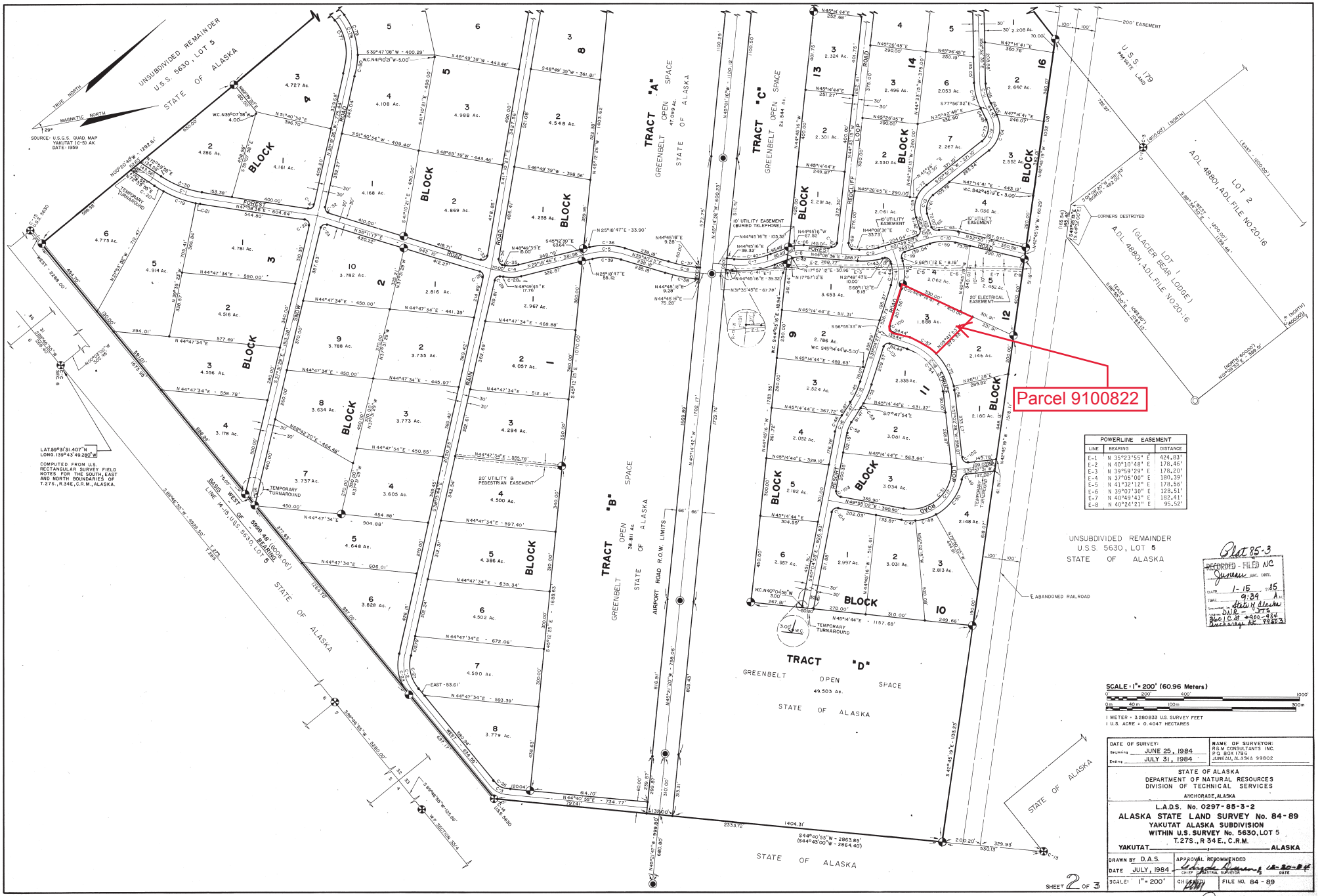
STATE OF ALASKA
DEPARTMENT OF NATURAL RESOURCES
DIVISION OF TECHNICAL SERVICES
ANCHORAGE, ALASKA

L.A.D.S. No. 0297-85-3-2
ALASKA STATE LAND SURVEY No. 84-89
YAKUTAT ALASKA SUBDIVISION
- WITHIN U.S. SURVEY No. 5630, LOT 5
T. 27S., R. 34E., C.R.M.
YAKUTAT, ALASKA

DRAWN BY D.A.S.	APPROVAL RECOMMENDED Linda Brunz CHIEF INDUSTRIAL SURVEYOR	12-20-84 DATE
DATE JULY, 1984		
SCALE: 1"=400'	CHECKED	FILE NO. 84-89

SHEET 1 OF 3

Plat 85-3



POWERLINE EASEMENT		
LINE	BEARING	DISTANCE
E-1	N 35°23'55" E	424.83'
E-2	N 40°10'48" E	178.46'
E-3	N 39°59'29" E	178.20'
E-4	N 37°05'00" E	180.39'
E-5	N 41°32'12" E	178.56'
E-6	N 39°07'30" E	128.51'
E-7	N 40°49'43" E	182.41'
E-8	N 40°24'21" E	95.52'

Plat 85-3
RECORDED - FILED NC
Juneau JUD. DIST.
DATE 1-15 1985
TIME 9:39 A.M.
Requested by Alaska Land Survey
After recording, return to: DNR - 375
360 C St. #900-954
Anchorage AK 99503

DATE OF SURVEY: Beginning JUNE 25, 1984 Ending JULY 31, 1984

NAME OF SURVEYOR: RSM CONSULTANTS INC. P.O. BOX 1796 JUNEAU, ALASKA 99802

STATE OF ALASKA
DEPARTMENT OF NATURAL RESOURCES
DIVISION OF TECHNICAL SERVICES
ANCHORAGE, ALASKA

L.A.D.S. No. 0297-85-3-2

ALASKA STATE LAND SURVEY No. 84-89

YAKUTAT ALASKA SUBDIVISION
WITHIN U.S. SURVEY No. 5630, LOT 5
T. 27S., R 34E., C.R.M.
YAKUTAT ALASKA

DRAWN BY D.A.S.
DATE JULY, 1984
SCALE: 1" = 200'
CHECKED
APPROVAL RECOMMENDED
CHIEF, CADASTRAL SURVEYOR DATE 12-20-84
FILE NO. 84-89

Plat 85-3

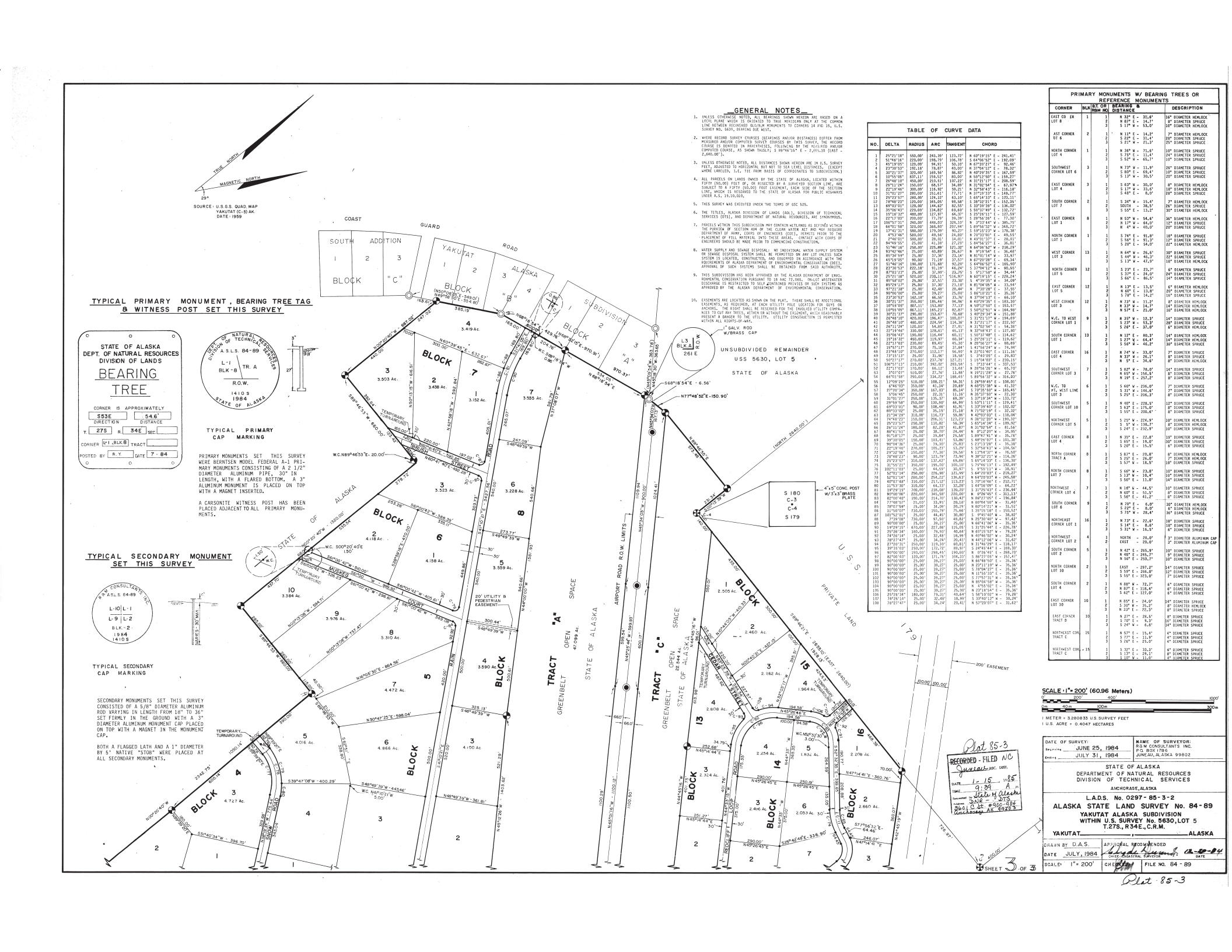


TABLE OF CURVE DATA

NO.	DELTA	RADIUS	ARC	TANGENT	CHORD
1	25°21'18"	550.00'	243.30'	123.72'	N 60°19'15" E - 241.41'
2	51°46'16"	220.00'	198.78'	106.78'	S 64°06'52" E - 192.09'
3	45°19'05"	120.00'	94.91'	50.10'	N 67°20'27" E - 92.46'
4	23°30'53"	195.18'	80.07'	40.60'	N 37°04'12" E - 79.52'
5	30°21'37"	320.00'	169.56'	86.82'	N 40°29'35" E - 167.59'
6	10°55'05"	837.11'	159.57'	80.00'	N 50°12'50" E - 159.27'
7	26°48'10"	450.00'	210.51'	107.22'	N 31°21'17" E - 208.59'
8	28°11'24"	150.00'	68.57'	34.89'	N 31°02'54" E - 67.93'
9	22°15'46"	300.00'	116.92'	59.21'	N 32°58'43" E - 116.18'
10	31°01'27"	280.00'	151.61'	77.71'	N 31°13'33" E - 149.77'
11	25°23'57"	280.00'	124.12'	63.10'	S 65°14'33" E - 123.11'
12	78°48'23"	120.00'	165.05'	98.58'	S 38°22'21" E - 152.35'
13	69°03'01"	120.00'	144.62'	82.55'	S 33°39'38" E - 136.02'
14	35°06'43"	220.00'	134.83'	69.60'	S 50°37'49" E - 132.72'
15	15°16'32"	480.00'	127.97'	64.37'	S 25°28'11" E - 127.59'
16	22°17'03"	200.00'	77.79'	39.39'	S 28°56'28" E - 77.30'
17	106°57'31"	240.00'	448.03'	324.10'	N 3°33'44" W - 385.75'
18	66°01'58"	350.00'	368.80'	207.94'	S 89°56'32" W - 348.72'
19	17°41'31"	580.00'	179.09'	90.27'	S 59°15'23" W - 178.38'
20	4°53'46"	580.00'	49.56'	24.80'	N 70°33'01" E - 49.55'
21	2°46'01"	580.00'	28.01'	14.01'	N 69°01'37" E - 28.01'
22	94°59'55"	25.00'	41.28'	27.20'	S 84°56'27" E - 36.81'
23	51°46'16"	250.00'	225.89'	121.32'	N 64°06'52" W - 218.29'
24	93°42'46"	25.00'	40.89'	26.67'	N 9°19'54" E - 36.48'
25	85°34'59"	25.00'	37.36'	23.14'	N 81°01'14" W - 33.97'
26	45°19'05"	90.00'	71.19'	37.57'	N 29°20'28" E - 69.34'
27	51°46'16"	190.00'	171.68'	92.20'	S 64°06'52" E - 165.90'
28	23°30'53"	222.18'	91.19'	46.24'	S 37°04'12" W - 90.55'
29	87°03'23"	25.00'	37.99'	23.75'	S 5°17'58" W - 34.44'
30	25°21'18"	525.00'	232.31'	118.27'	N 60°19'15" E - 230.44'
31	85°58'02"	25.00'	37.51'	23.30'	S 4°39'35" W - 34.09'
32	85°29'12"	25.00'	37.30'	23.10'	N 81°04'18" W - 33.94'
33	97°21'38"	25.00'	42.48'	28.44'	N 7°30'28" E - 37.55'
34	90°00'00"	25.00'	39.27'	25.00'	S 89°56'32" W - 35.36'
35	23°30'53"	162.18'	66.56'	33.76'	N 37°04'13" E - 66.10'
36	30°21'37"	360.00'	190.64'	97.59'	N 40°29'35" E - 188.39'
37	10°55'05"	807.11'	153.80'	77.13'	N 50°12'50" E - 153.57'
38	10°55'05"	867.11'	165.21'	82.87'	S 50°12'50" W - 164.98'
39	30°21'37"	290.00'	153.67'	78.68'	N 40°29'34" W - 151.88'
40	26°48'10"	400.00'	186.99'	95.07'	N 31°21'17" E - 185.29'
41	26°48'10"	400.00'	224.54'	114.36'	N 31°21'17" E - 222.50'
42	26°11'24"	180.00'	82.28'	41.87'	N 31°02'54" E - 81.56'
43	22°19'46"	330.00'	128.61'	65.13'	N 32°58'43" E - 127.80'
44	35°06'43"	190.00'	116.44'	60.11'	S 50°37'48" E - 114.62'
45	15°16'32"	450.00'	119.97'	60.31'	S 25°28'11" E - 119.62'
46	22°17'03"	230.00'	89.45'	45.20'	N 28°56'27" W - 88.89'
47	85°29'12"	25.00'	37.30'	23.10'	N 81°04'18" W - 33.94'
48	23°48'10"	270.00'	112.17'	56.90'	N 22°03'40" E - 111.36'
49	73°48'15"	25.00'	32.20'	18.87'	S 74°10'05" E - 29.83'
50	50°27'17"	270.00'	237.76'	127.21'	S 15°04'03" E - 230.15'
51	112°39'25"	210.00'	392.00'	283.50'	S 73°24'44" E - 337.53'
52	22°17'03"	170.00'	66.12'	33.48'	N 28°56'26" W - 65.70'
53	27°20'14"	270.00'	257.96'	133.87'	N 83°57'50" W - 255.45'
54	66°01'58"	290.00'	334.22'	188.45'	S 89°56'32" W - 316.03'
55	18°59'25"	510.00'	168.21'	84.89'	N 40°29'35" E - 167.50'
56	0°46'03"	350.00'	41.34'	20.69'	N 60°25'38" W - 41.32'
57	27°20'14"	190.00'	181.68'	94.23'	N 83°57'50" W - 179.95'
58	6°06'45"	250.00'	22.31'	11.16'	N 35°37'50" W - 22.30'
59	31°01'27"	260.00'	135.37'	69.39'	N 31°13'34" W - 133.72'
60	29°58'58"	250.00'	130.80'	66.99'	S 53°11'11" E - 129.41'
61	69°03'01"	90.00'	108.46'	61.91'	S 33°39'40" E - 102.02'
62	80°33'02"	25.00'	35.15'	21.18'	N 71°32'19" E - 32.32'
63	21°34'29"	310.00'	116.73'	59.06'	N 42°03'03" E - 116.04'
64	74°48'23"	150.00'	206.31'	123.23'	N 38°32'20" W - 190.32'
65	29°23'57"	250.00'	128.28'	65.38'	S 65°14'34" E - 126.90'
66	26°11'24"	180.00'	82.28'	41.87'	N 31°02'54" E - 81.56'
67	80°45'31"	25.00'	35.22'	20.44'	N 0°12'20" W - 34.95'
68	91°18'17"	25.00'	39.84'	25.58'	S 89°47'41" W - 35.76'
69	39°00'00"	150.00'	102.10'	53.06'	S 68°26'07" E - 101.30'
70	90°04'36"	25.00'	39.30'	25.03'	S 23°13'28" E - 35.38'
71	29°58'58"	290.00'	151.73'	77.59'	S 32°58'43" W - 150.06'
72	29°32'56"	150.00'	77.36'	39.56'	N 13°54'32" W - 76.50'
73	74°48'23"	90.00'	123.76'	73.94'	N 38°32'21" W - 114.76'
74	25°23'57"	310.00'	137.42'	69.86'	S 65°14'33" E - 136.30'
75	31°55'11"	350.00'	195.02'	100.10'	S 74°46'13" E - 192.49'
76	102°11'03"	25.00'	44.59'	30.97'	S 9°55'13" W - 38.91'
77	52°01'14"	250.00'	226.98'	121.99'	S 64°20'03" E - 219.27'
78	52°01'14"	280.00'	254.22'	136.63'	N 64°20'03" W - 245.58'
79	25°23'57"	280.00'	124.12'	63.10'	S 65°14'33" E - 123.11'
80	11°53'30"	310.00'	64.33'	32.28'	S 44°16'09" E - 64.22'
81	49°59'17"	250.00'	218.07'	117.74'	S 31°25'43" E - 211.23'
82	90°00'00"	220.00'	206.58'	220.00'	N 0°26'45" E - 311.13'
83	82°30'00"	150.00'	214.70'	130.40'	N 89°27'06" E - 196.84'
84	37°48'57"	25.00'	33.03'	20.10'	N 80°06'50" W - 31.40'
85	78°07'59"	25.00'	34.09'	20.29'	N 80°14'11" W - 31.52'
86	82°30'00"	25.00'	36.00'	25.66'	S 35°45'18" E - 150.52'
87	101°52'01"	25.00'	44.45'	30.80'	S 9°45'40" W - 38.82'
88	7°39'00"	25.00'	97.20'	49.82'	N 25°30'40" W - 97.42'
89	90°00'00"	25.00'	39.27'	25.00'	N 66°41'06" W - 35.36'
90	19°29'15"	670.00'	227.80'	115.05'	N 31°25'44" E - 226.78'
91	25°26'34"	180.00'	79.93'	40.64'	N 65°15'52" W - 79.28'
92	74°26'14"	25.00'	32.48'	18.99'	N 40°46'52" W - 30.24'
93	78°27'47"	25.00'	34.24'	20.41'	N 41°12'06" W - 31.62'
94	82°30'00"	250.00'	119.30'	80.81'	N 31°46'29" E - 118.17'
95	39°35'03"	250.00'	172.72'	89.97'	S 24°45'44" E - 169.30'
96	90°00'00"	25.00'	39.27'	25.00'	N 0°26'45" E - 35.36'
97	82°30'00"	120.00'	171.76'	104.33'	S 86°27'05" W - 157.47'
98	90°00'00"	25.00'	39.27'	25.00'	N 66°58'50" E - 35.36'
99	90°00'00"	25.00'	39.27'	25.00'	N 23°11'10" W - 35.36'
100	90°00'00"	25.00'	39.27'	25.00'	S 78°04'27" E - 35.36'
101	90°00'00"	25.00'	39.27'	25.00'	N 11°55'33" E - 35.36'
102	90°00'00"	25.00'	39.27'	25.00'	S 77°57'31" W - 35.36'
103	90°00'00"	25.00'	39.27'	25.00'	N 89°04'58" W - 35.36'
104	90°00'00"	25.00'	39.27'	25.00'	N 4°55'02" E - 35.36'
105	90°00'00"	25.00'	39.27'	25.00'	N 23°18'54" E - 35.36'
106	25°26'34"	180.00'	79.93'	40.64'	S 58°10'02" W - 79.28'
107	74°26'14"	25.00'	32.48'	18.99'	S 33°40'12" W - 30.24'
108	78°27'47"	25.00'	34.24'	20.41'	N 57°20'07" E - 31.62'

PRIMARY MONUMENTS W/ BEARING TREES OR REFERENCE MONUMENTS

CORNER	BLK	RST OR RSM NO.	BEARING & DISTANCE	DESCRIPTION
EAST CO ER LOT 8	1	1	N 32° E - 31.6'	16" DIAMETER HEMLOCK
		2	N 83° E - 14.7'	8" DIAMETER HEMLOCK
		3	S 17° W - 53.0'	10" DIAMETER HEMLOCK
AST CORNER OT 6	2	1	N 11° E - 14.2'	7" DIAMETER HEMLOCK
		2	S 22° E - 31.4'	28" DIAMETER SPRUCE
		3	S 21° W - 21.3'	25" DIAMETER SPRUCE
NORTH CORNER LOT 4	1	1	N 36° W - 71.6'	10" DIAMETER SPRUCE
		2	S 75° E - 11.4'	24" DIAMETER SPRUCE
		3	S 52° W - 65.7'	10" DIAMETER SPRUCE
SOUTHWEST CORNER LOT 6	3	1	N 73° W - 11.9'	26" DIAMETER SPRUCE
		2	S 80° E - 69.4'	10" DIAMETER SPRUCE
		3	S 13° W - 30.6'	20" DIAMETER SPRUCE
EAST CORNER LOT 4	3	1	S 63° W - 30.0'	8" DIAMETER HEMLOCK
		2	S 13° W - 33.6'	18" DIAMETER HEMLOCK
		3	S 48° E - 8.0'	12" DIAMETER HEMLOCK
SOUTH CORNER LOT 7	2	1	S 34° W - 15.4'	7" DIAMETER HEMLOCK
		2	SOUTH - 38.5'	26" DIAMETER SPRUCE
		3	S 56° E - 13.2'	30" DIAMETER HEMLOCK
EAST CORNER LOT 1	8	1	N 53° W - 54.6'	36" DIAMETER HEMLOCK
		2	N 12° W - 64.0'	12" DIAMETER SPRUCE
		3	N 4° W - 40.0'	20" DIAMETER SPRUCE
NORTH CORNER LOT 1	1	1	S 74° E - 91.8'	18" DIAMETER SPRUCE
		2	S 56° E - 91.3'	12" DIAMETER SPRUCE
		3	S 20° E - 54.0'	22" DIAMETER SPRUCE
WEST CORNER LOT 3	13	1	N 64° W - 26.6'	30" DIAMETER SPRUCE
		2	S 44° W - 46.3'	22" DIAMETER SPRUCE
		3	S 13° W - 47.9'	18" DIAMETER HEMLOCK
NORTH CORNER LOT 5	12	1	S 23° E - 23.7'	6" DIAMETER SPRUCE
		2	S 37° E - 24.0'	24" DIAMETER SPRUCE
		3	S 66° E - 86.5'	14" DIAMETER SPRUCE
EAST CORNER LOT 5	12	1	N 13° E - 13.5'	6" DIAMETER HEMLOCK
		2	N 60° E - 13.8'	20" DIAMETER SPRUCE
		3	S 78° E - 14.2'	16" DIAMETER SPRUCE
WEST CORNER LOT 3	12	1	S 13° W - 33.2'	8" DIAMETER HEMLOCK
		2	N 33° W - 14.7'	14" DIAMETER HEMLOCK
		3	N 57° E - 21.0'	10" DIAMETER HEMLOCK
W.C. TO WEST CORNER LOT 1	9	1	N 35° W - 13.3'	10" DIAMETER SPRUCE
		2	S 23° W - 53.3'	28" DIAMETER SPRUCE
		3	S 26° E - 37.0'	6" DIAMETER HEMLOCK
SOUTH CORNER LOT 1	13	1	N 12° E - 80.3'	14" DIAMETER HEMLOCK
		2	S 27° W - 64.4'	24" DIAMETER SPRUCE
		3	S 56° W - 46.2'	30" DIAMETER SPRUCE
EAST CORNER LOT 4	16	1	N 74° W - 33.0'	7" DIAMETER SPRUCE
		2	N 33° W - 29.1'	8" DIAMETER SPRUCE
		3	N 5° E - 34.6'	8" DIAMETER SPRUCE
SOUTHWEST CORNER LOT 3	7	1	S 82° W - 78.0'	14" DIAMETER SPRUCE
		2	N 45° W - 166.5'	27" DIAMETER SPRUCE
		3	N 19° E - 257.2'	8" DIAMETER SPRUCE
W.C. TO PT. WEST LINE LOT 3	6	1	S 60° W - 236.0'	7" DIAMETER SPRUCE
		2	S 31° W - 146.6'	7" DIAMETER SPRUCE
		3	S 25° E - 206.3'	8" DIAMETER SPRUCE
SOUTHWEST CORNER LOT 10	5	1	N 40° E - 228.5'	12" DIAMETER SPRUCE
		2	S 63° E - 175.6'	10" DIAMETER SPRUCE
		3	S 55° E - 200.6'	8" DIAMETER SPRUCE
NORTHWEST CORNER LOT 5	5	1	S 25° W - 224.9'	10" DIAMETER HEMLOCK
		2	S 5° W - 130.2'	16" DIAMETER SPRUCE
		3	S 24° E - 235.9'	10" DIAMETER SPRUCE
EAST CORNER LOT 4	8	1	N 35° E - 22.8'	19" DIAMETER SPRUCE
		2	S 65° E - 16.0'	30" DIAMETER SPRUCE
		3	S 29° E - 15.5'	8" DIAMETER SPRUCE
NORTH CORNER TRACT A	8	1	S 83° E - 20.8'	8" DIAMETER HEMLOCK
		2	S 25° E - 26.0'	7" DIAMETER HEMLOCK
		3	S 57° W - 18.5'	18" DIAMETER SPRUCE
NORTH CORNER LOT 7	8	1	S 66° W - 23.8'	10" DIAMETER SPRUCE
		2	S 13° W - 10.4'	10" DIAMETER SPRUCE
		3	S 56° E - 11.0'	14" DIAMETER SPRUCE
NORTHWEST CORNER LOT 4	7	1	N 16° W - 44.5'	10" DIAMETER SPRUCE
		2	N 60° E - 51.5'	8" DIAMETER SPRUCE
		3	S 56° E - 41.2'	8" DIAMETER SPRUCE
SOUTH CORNER LOT 6	9	1	N 70° E - 6.0'	30" DIAMETER HEMLOCK
		2	S 22° E - 8.0'	6" DIAMETER HEMLOCK
		3	S 75° W - 28.4'	36" DIAMETER SPRUCE
NORTHEAST CORNER LOT 1	16	1	N 73° E - 22.6'	18" DIAMETER SPRUCE
		2	S 14° E - 8.6'	18" DIAMETER SPRUCE
		3	S 31° W - 16.5'	8" DIAMETER SPRUCE
NORTHWEST CORNER LOT 2	4	1	NORTH - 20.0'	3" DIAMETER ALUMINUM CAP
		2	EAST - 20.0'	3" DIAMETER ALUMINUM CAP
SOUTH CORNER LOT 2	5	1	N 42° E - 265.9'	10" DIAMETER SPRUCE
		2	N 48° E - 268.0'	10" DIAMETER SPRUCE
		3	N 56° E - 250.7'	10" DIAMETER SPRUCE
NORTH CORNER LOT 10	2	1	EAST - 297.2'	14" DIAMETER SPRUCE
		2	S 59° E - 266.8'	12" DIAMETER SPRUCE
		3	S 55° E - 323.0'	7" DIAMETER SPRUCE
SOUTH CORNER LOT 4	2	1	N 88° W - 72.7'	6" DIAMETER SPRUCE
		2	N 82° E - 118.4'	6" DIAMETER SPRUCE
		3	S 44° E - 127.0'	6" DIAMETER SPRUCE
EAST CORNER LOT 10	10	1	N 85° E - 24.0'	24" DIAMETER SPRUCE
		2	S 30° W - 35.2'	8" DIAMETER HEMLOCK
		3	N 33° E - 72.3'	8" DIAMETER SPRUCE
EAST CORNER TRACT D	10	1	N 27° E - 26.5'	8" DIAMETER SPRUCE
		2	S 70° E - 9.3'	10" DIAMETER SPRUCE
		3	S 24° W - 6.8'	8" DIAMETER SPRUCE
NORTHEAST COR. TRACT C	15	1	N 53° E - 15.4'	4" DIAMETER SPRUCE
		2	S 77° E - 11.9'	4" DIAMETER SPRUCE
		3	S 26° E - 15.0'	4" DIAMETER SPRUCE
NORTHWEST COR. TRACT C	15	1	S 32° E - 33.3'	6" DIAMETER SPRUCE
		2	S 12° E - 29.1'	6" DIAMETER SPRUCE
		3	S 10° W - 11.0'	4" DIAMETER SPRUCE

DATE OF SURVEY: Beginning JUNE 25, 1984 Ending JULY 31, 1984
NAME OF SURVEYOR: R&M CONSULTANTS INC. P.O. BOX 1786 JUNEAU, ALASKA 99802
STATE OF ALASKA
DEPARTMENT OF NATURAL RESOURCES
DIVISION OF TECHNICAL SERVICES
ANCHORAGE, ALASKA
L.A.D.S. No. 0297-85-3-2
ALASKA STATE LAND SURVEY No. 84-89
YAKUTAT ALASKA SUBDIVISION
WITHIN U.S. SURVEY No. 5630, LOT 5
T.27S., R34E., C.R.M.
YAKUTAT ALASKA
DRAWN BY D.A.S.
APPROVAL RECOMMENDED
DATE JULY, 1984
CHIEF, COASTAL TOPICTOR
DATE 12-20-84
SCALE 1" = 200'
CHECKED
FILE NO. 84-89

Plat 85-3